

YCCCART publication Y18/2011

**A SURVEY OF
THE ANCIENT PARISH OF YATTON**

including Cleeve and East & West Hewish

Recorded by the Yatton Local History Society

Reprinted 2011

**No material from this survey should be reproduced, stored
or transmitted in any form or by any means without prior
permission from Yatton Local History Society**

GENERAL INDEX

	PAGE NUMBERS	
	YATTON	CLEEVE
General Index	i	
Preface	ii	
Introduction	iii	
Geological Map	iv	
Acknowledgements	v	
Abbreviations	v	
References	vi - viii	
Sites of demolished buildings	1 – 10	57 – 60
Ecclesiastical buildings	10 – 11	67
Inns, existing & demolished	11	58 & 67
Village & Church halls, existing & demolished	11	67
Schools, existing & demolished	12	63
Domestic buildings, existing in 1997	12 – 30	60 – 67
Farm buildings, existing & demolished	30 – 33	68
Boundary of Yatton Parish in 1885	33 – 34	
Boundary stones, banks etc	34	56 – 57
Communications (rail, roads, tracks, bridges)	34 – 39	68 – 69
Commons	39	
Woods	39	
Enclosures & earthworks	40	69 – 71
Fields (principal fields only*)	41	70
Industrial sites	41 – 43	71 – 73
Miscellaneous	44 – 46	73
Surface finds	46 – 47	73 – 74
Water supplies	47 – 55	74 – 76
Cleeve Parish Survey		56 – 76
1821 Map of Yatton, including Cleeve & East & West Hewish, showing 1821 boundary with indexes	77 – 105	
Index of buildings	106 – 121	

* A list of all other field names can be obtained on request from the Yatton Local History Society.

PREFACE

This Survey was carried out between 1980 and 1997 by members of the Yatton Local History Society. This was part of a scheme started by the committee of the then Bristol Archaeological Research Group, now named Bristol & Avon Archaeological Society.

The plan was for an amateur group in each parish to record all the sites of historical and archaeological interest, past and present, which could be plotted on an Ordnance Survey map. It was not to be a history of the parish. The reason for this plan was that when the motorways were being built in the 1960s, archaeologists were obliged to hurry ahead of the bulldozers to look up all the documents and maps of the areas about to be destroyed, and to examine all the older houses for evidence of their date.

It was thought that it would be possible for a professional, working full-time, to complete the work in each parish in a few months. One or two parishes have been fortunate to have this specialised treatment. However it was thought that amateurs would probably take several years and this was the case with the ancient parish of Yatton which included Cleeve and East & West Hewish.

The Yatton Local History Society Records contain more information than can be printed in this survey but the records are available for study. Corrections and further information continue to be received, therefore some facts printed in this survey may need to be corrected and any further information will be welcomed by the Society.

The earliest map of the whole parish of Yatton was printed about 1798 or 1799 and this map has been used for the maps on pages 78-105. Houses built between 1799 and 1821 have been added, together with changes to the field boundaries between 1799 and 1821. All identified ponds in the parish have been added to the map in square brackets. Each entry for houses built between 1821 and c.1900 has the 1799 field number added in brackets after the Parish Survey Number. This will enable the field on which the house was eventually built to be identified. The churchyards in the parish have also been recorded but are not included in this volume. A list of all the field names in the parish with their field number for identification can be purchased from the Society.

Mary V. Campbell (Editor)

INTRODUCTION

This survey is intended to be a definitive reference book for the ancient parish of Yatton and not a history; therefore it is not a replacement for A History of Yatton published by the Society in 1991.

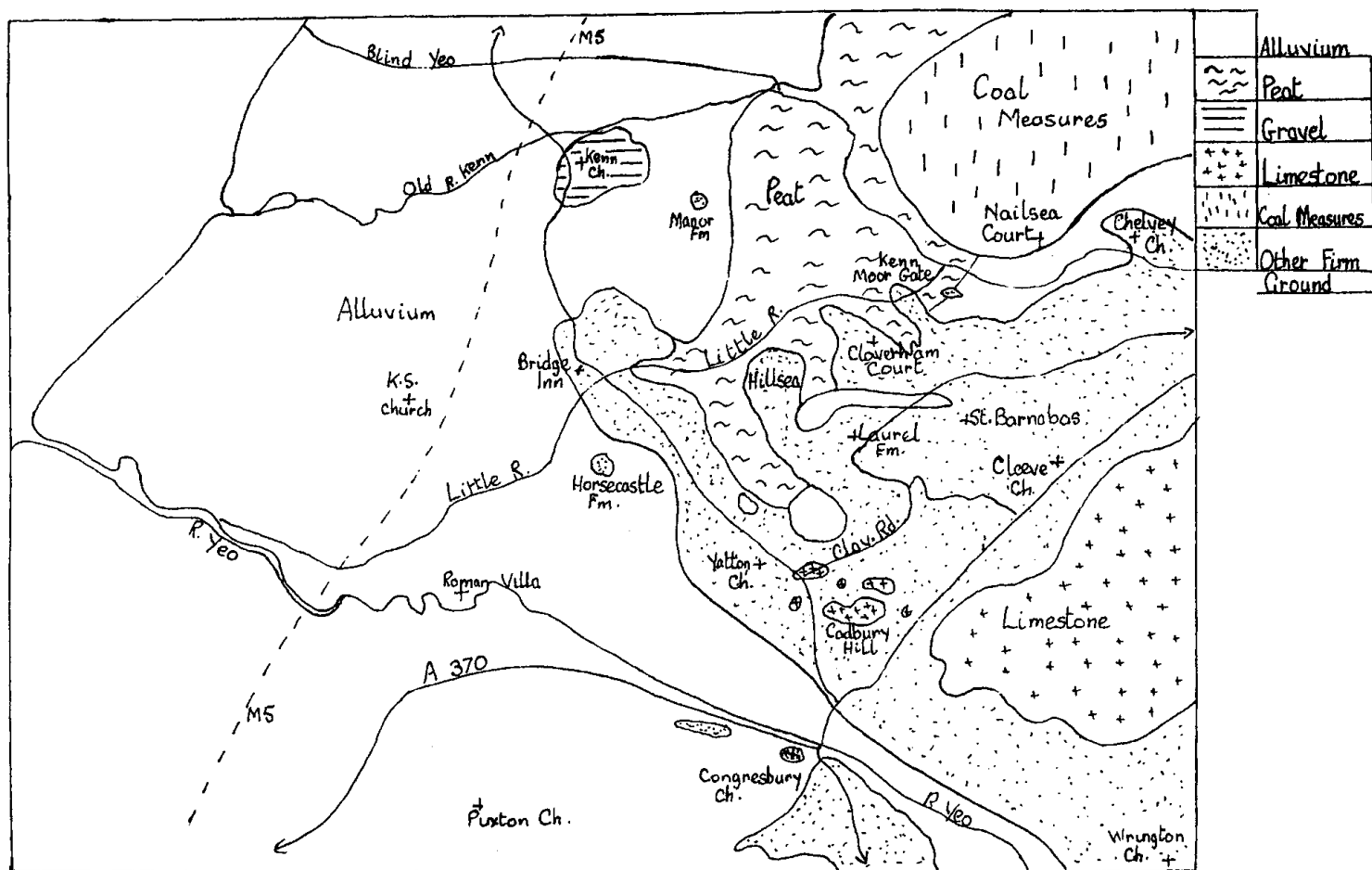
Yatton was one of the largest parishes in Somerset. In 1821, when undertaking their Survey, Y. & J.P. Sturge said "The extreme length of the Parish from the old windmill on Cleeve Hill to the westward extremity of Hewish Farm is six miles. The extreme breadth from Kenn River to James Chedzoy's Paddock over Gang Wall is about fifty yards short of three miles. The circumference of the Parish is twenty miles and three-quarters".

The simplified geological map (page iv), taken from A History of Yatton, illustrates the reason for the shape of the village. The high ground of King's Wood, Cadbury Hill and Top Scaur is formed of carboniferous limestone. Much of the parish common land consisted of the areas of peat, and most settlement was on firm ground. High Street went along a ridge as far as the present Kingston Bridge, with farms along it. The road through Cleeve (now A370) ran at the foot of the limestone, while the present Weston road from Congresbury to Hewish did not exist before the early 19th century. However Phipps Bridge was an important river crossing.

There was a church in Yatton before the Conquest. John the Dane owned the manor then, but in 1086 Giso, Bishop of Wells, held it from the King. In the 16th century the manor came to the Crown, then to Richard Lewkenor, who sold it to Nicholas Stalling. His wife's daughter by her previous marriage inherited and, as she had married John Poulett, that family held most of the parish until about 1815-20. Thereafter the estate was sold in various lots and this gave an opportunity for the new owners to build. A good example of this is Claverham Road (or Yatton Lane) running at the foot of the limestone hill. There were no houses in this road pre-1815 but in 1841 the tithe map shows approximately 18 houses.

The survey provides a complete record of all known sites in the parish, including buildings, boundaries, communications (rail, roads, tracks, bridges), commons, woods, enclosures, earthworks, principal fields, industrial sites and water supplies. Information has been gathered from various sources including records the Society has amassed since its foundation in 1982, much recent fieldwork by members and information supplied by many residents. However the final compilation has been done by Mary Campbell, without whose industry and enthusiasm the survey would not have been completed.

Marian Barraclough



Marian Barraclough

ACKNOWLEDGEMENTS

Acknowledgement should be given to the following, because without their help it would not have been possible to produce the Survey.

The Bristol & Avon Archaeological Society should be thanked for the most generous contribution to the cost of publication.

Commander E.H.D. Williams, Mr R.G. Gilson, Mr D.P. Dawson and Mr B.A. Bradbury all kindly gave their time to examine some of the older buildings. The owners of the houses in the parish, who were approached for information and with very few exceptions were most co-operative in allowing experts to examine their houses. They also produced a great deal of invaluable information for the Survey. Marian Barraclough not only wrote the Introduction and produced the map on page iv but she also copied many documents in the Somerset Record Office, traced Sturge's 1821 map and the Tithe map of 1840 and researched into the history of the older houses in the parish. Jill Riddle spent many hours checking the text & the indexes, a most important part of the Survey. Marianne & Michael Pitman made an enormous contribution by compiling a list of barns and water supplies, checking every site and helping with the checking of pages of grid references. Brian Bradbury and Ruth Summerell gave assistance in many ways, they also checked the grid references; Monty Lane helped to identify a number of the houses. George Maddicks assisted with the whole of the Cleeve Survey. Sue Clarke's help & advice were invaluable, especially over the production of the maps and checking grid references. Frederick Tambling gave us details of Horsecastle in the first quarter of this century. This was a great help when sorting out the old cottages, which were originally around the old common.

Thanks should also be given to the following Yatton Local History Society Members for their contributions: Christine Derrick, the late Doris Nicholas, Hilary Tincknell, Ben Crossman, Nicholas Deas, Ken Summerell, the late Jack Vincent and all others who helped with the Survey. Acknowledgement must also be given to Unsal Hassan for the time consuming task of preparing this publication with the updates for the YCCART web site.

ABBREVIATIONS

BS	Boundary Stone	IA	Iron Age
ME	Middle English	obv.	Observation in the field
OE	Old English	Photo	Photograph in YHS files
PO	Post Office	RB	Romano-British
vbl	Verbal information	YHS	Yatton Local History Society

TO FIND THE SITES GIVEN IN THIS SURVEY ON THE MAPS PAGES 79-105

Each entry has a Parish Survey number with another number in brackets underneath. The latter is the field number. The reader should study the map indexes on pp.77-78 for the area required and using the field number identify the field on which the building etc was or would be erected. Some sites in the north of the parish are not shown on the maps.

SURVEY REFERENCES

- (A)** Somerset Record Office, DD/PT, Poulett Estates 1798 (followed by page number of YHS transcription SA 65/87)
- ABC** Dr A. Basil Cottle, Bristol University, personal communication
- (B)** Somerset Record Office, DD/CN 35/6, Poulett Survey 1700 (followed by page number of YHS transcription SA 73/87)
- BB** Brian Bradbury. Reports on houses, copies in YHS files
- BCM** Bristol City Museum
- BJG** B.J. Greenhill, *Story of Yatton*, reprinted from *Clevedon Mercury* 3.4.65 (*copy in YHS file SA 55/86*)
- BMCA** Bristol Municipal Charities Archives in Bristol Record Office
- BRO** Bristol Record Office
- (C)** Somerset Record Office, Yatton Deeds (536) DD/SS (followed by page number of YHS transcription SA 77/88)
- CCSC** Cleeve Court Sale Catalogue followed by date
- Clav(p.)** M. Barraclough, *History of Claverham*, privately printed (the page numbers are those on the copy held by YHS)
- CJ** Collinson, John, *History of Somersetshire*, London, 1791
- CP** Pooley, Charles, *Old Stone Crosses of Somerset*, 1877
- CR** Cooke, Robin, *West Country Houses*, Bristol, 1957
- (D)** Somerset Record Office, DD/MR 108, Court Book (followed by page number of YHS transcription SA 73/87)
- DPD** David Dawson, Bristol City Museum. Reports on houses, copies in YHS files
- (E)** Somerset Record Office, DD/X/BKT c/503, Poulett Survey 1650 & 1700 (followed by page number of YHS transcription SA 73/87)
- EHDW** Commander E.H.D. Williams. Reports on houses, copies in YHS files
- ELRC** Estuary Levels Research Committee, *Archaeology of the Severn Estuary*
- EM.1813** Wrington, Yatton & Kenn Enclosure Map 1813. Somerset Record Office, Q/RDe 135, 1810
- (F)** Somerset Record Office, DD/CC 114108, Glebe Terrier 1650 (followed by page number of YHS transcription SA 70/87)
- (Ga)** Somerset Record Office, DD/FS, Smyth-Pigott Sale 1914 (followed by Lot number from catalogue, YHS SA 61/86)
- (Gb)** Somerset Record Office, Smyth-Pigott Sales & other papers (followed by sale date & page number of YHS transcription SA 61/86)
- GK** Gillian Keily, *Guide to the Parish Church of St Mary the Virgin, Yatton*, 1982
- (Ha)** Somerset Record Office, DD/SAS c/82 46 (followed by page number of YHS transcription SA 85/88)
- (Hb)** Somerset Record Office, Q/REL 42/26c, Land Tax for West Yatton (followed by page number of YHS transcription SA 85/88)
- (Hc)** Somerset Record Office, Somerset Wills, 6 books, Ms Collections of Rev. Frederick Brown 1888 (followed by page number of YHS transcription SA 85/88)
- (Hd)** Somerset Record Office, Wells Cathedral, Calendar of Mss of Dean & Chapter of Wells, Vol.1. Historical Mss Commission HMSO 1907 (followed by page number of YHS transcription SA 85/88)

(He)	Somerset Record Office, [C Q3 1/102 108/17, 18], Quarter Sessions Ecclesiastical Courts (followed by page number of YHS transcription SA 85/88)
(Hf)	Somerset Record Office, QRLa 1822-4 Wrington, Ale House Recognisances (followed by page number of YHS transcription SA 85/88)
(Hg)	Somerset Record Office, SRS Vol.4, Churchwardens Accounts, 1445-1560 & Wills & Quarter Sessions (followed by page number of YHS transcription SA 85/88)
(Hh)	Somerset Record Office, assorted notes including Somerset Chantries (followed by page number of YHS transcription SA 85/88)
(J)	Somerset Record Office, DD/X/PIN c/1426 & DD/FS Box 70 & DD/S/ST30, Biddulph Deeds (followed by page number of YHS transcription SA 98/89)
JL	Joseph Leech, <i>Rural Rides of a Bristol Churchgoer</i> , reprinted 1982, Alan Sutton
JR	John Rutter, <i>Delineations of N.W. Division of the County of Somerset & of the Mendip Caverns</i> , London, 1829
(K)	Somerset Record Office, DD/CC, Prebendary Estates, Courts etc. & Land of Yatton Rectory Manor (followed by page number of YHS transcription SA 70/87)
(L)	Copy of an Act for enclosing Lands in the Parish of Wrington, Yatton & Kenn, Somerset June 9 1810 (followed by page number of YHS transcription SA 154/94)
LB/(I,II,III)	Building listed by the Department of National Heritage as of architectural merit
M.1817	Mudge, Col., <i>Corrected Survey of Yatton 1817</i>
(Ma)	Somerset Record Office, D/P/Yat 9/1/4, correspondence from the Vicar of Yatton to the Ecclesiastical Commissioners for England (followed by page no. of YHS transcription SA 109/90)
(Mb)	Somerset Record Office, D/P/Yat 8/21/1, correspondence concerning Claverham Mission Church (followed by page no. of YHS transcription SA 109/90)
MB(p.)	Marian Barraclough, <i>History of Yatton</i> , Yatton Local History Society 1991, with page numbers
(Mc)	Somerset Record Office, D/P/Yat 9/1/1-4, Vestry Book 1787-1890 (followed by page no. of YHS transcription SA 109/90)
MCP	M.C. Peart, <i>St Mary the Virgin, a Short History</i> , 1931
(Md)	Somerset Record Office, D/P/Yat 13/2/2 & 13/2/3, 13/2/5, Overseers Accounts 1685-1705 & 1685-1741 (on separate sheet) and 1786-1813 (followed by page no. of YHS transcription SA 109/90)
(Me)	Somerset Record Office, D/P/Yat 14/5/1, 14/5/2, Highways 1766-1816, 1818-1837 (followed by page no. of YHS transcription SA 109/90)
(Mf)	Somerset Record Office, D/P/Yat 4/1/8, Churchwardens' Accounts 1864-1933 (followed by page no. of YHS transcription SA 109/90)
(Mg)	Somerset Record Office, D/P/Yat 14/7/1, 13/7/1, 13/5/1, 13/8/1-2, 13/10/2-3, 13/9/1, 13/10/1, 14/5/5, 13/5/2, 23/4, Assorted Orders (followed by page no. of YHS transcription SA 109/90)
MR	Martin Robinson, <i>Guide to Rare British Letter Boxes</i> , 1988
MY(p.)	<i>More Yatton Yesterdays</i> , followed by volume/page nos, published by Yatton Local History Society
OS.date	Ordnance Survey Map with date
OS.6"	Ordnance Survey Map 1972
PM	Michael Ponsford, Bristol City Museum

PS.(no.)	Parish Survey Number. Numbers only given with each entry
()	Poulett Estate's Field Number in brackets after PS no.
Q/FA	<i>Family Annals, Records of Religious Society of Friends</i> , MS Vols S.339-340 & MS Vols 198-199
RGG	R.G, Gilson. Reports on houses, copies in YHS files
RW	W. Robinson, <i>West Country Churches</i> , 1916
S.1821	J. Sturge, Map of Yatton 1821, Somerset Record Office
SMR	Sites & Monuments Records, North Somerset Planning Office
SNHAS	<i>Somerset Natural History & Archaeological Society Proceedings</i>
SPSC	Smyth-Pigott Sale Catalogue 1857, Somerset Record Office
SRO	Somerset Record Office, followed by their reference number & page number of the transcription in YHS files)
SRS	Somerset Record Society
TA.1840	Tithe Map Award for Yatton & Cleeve; (copy in YHS archives)
TBGAS(G)	<i>Transactions of Bristol & Gloucestershire Archaeological Society</i> 1935-6, Grundy G.B., Banwell Charter 904 AD
TM	Taunton Museum
TMJ	Tozer, Michael J., <i>Around Nailsea, Long Ashton & Yatton</i> 1989
UBSS	<i>University of Bristol Spelaeological Society Proceedings</i>
vbl	Information given verbally followed by name, where known
WRO	Wiltshire Record Office
WVR.1969	University of Bristol, Extra Mural Studies, Wrington Village Records, Bristol 1969
Y.1799	Poulett Rental Map of Yatton c.1799, Somerset Record Office
YCCART	Yatton, Congresbury, Claverham and Cleeve Archaeological Research Team Records
YHS	Yatton Local History Society Records, followed by SA number/year
YY(p.)	<i>Yatton Yesterday</i> , followed by volume/page nos, published by Yatton Local History Society

**EACH SITE HAS THE PARISH SURVEY NUMBER FOLLOWED,
WHERE POSSIBLE, BY A NUMBER IN BRACKETS.
THIS IS THE FIELD NUMBER SHOWN ON MAPS PP. 78-105**

BUILDINGS

Domestic buildings have been classified as follows:

- A. Sites of former buildings.
- B. Dwellings, farm houses & farm buildings built before 1900;
(a few built after 1900 are included)

A. SITES OF FORMER BUILDINGS

PS Site no. (Field number Found on map)		Grid Ref (ST)
2a-c (242)	Schoolroom & stable against NE wall of Yatton Churchyard , built before 1799, demolished soon after 1885. By 1902 a new stable & bier house Were built against the same wall, nearer Church House.	43176544
b	A three-roomed lockup with an octagonal chimney was constructed c.1828 on the S. side of the schoolroom. This was demolished c.1840. <i>Ref: (Mc) pp.2,3,4,10,11,17,21,24; (Mf)(p.4); Yatton Parish Minutes; YY8. 15; SMR 3451, 8809, 9133; Y.1799.</i>	
7a-c	Poundfield or Glebe	43256548 -43246545
7a (255/6)	Six thatched tenements facing the High Street, Yatton , built before 1799. The northern one opposite the corner house demolished after 1850; the rest before 1885. In 1840 they were described, from N to S, as "house & garden"; "house & garden"; "house & front court"; "house & garden"; "House & front court"; "house & garden". <i>Ref: YY5.2; TA.1840</i>	43256548 -43246548
7b (255b)	Two tenements facing High Street, Yatton , next to 7c, built between 1799 & 1821. In 1840 described as "house & front court"; "house & wash house" (nearest Causeway). <i>Ref: YY5.2; S.1821; TA1840.</i>	43256546
7c (255b)	Thatched cottage, High Street, Yatton , facing Causeway House, "in ruins" in 1821. In 1840 there were three cottages here, one described as "house" and two as "house & garden" so the ruined house had been repaired. <i>Ref: YY5.2; Y.1799; S.1821; TA.1840.</i>	43256545
10a (416)	Vicarage, Yatton on site of W end of Well Lane, built C18, top floor added C20, demolished 1960s. <i>Ref: SRS. Vol.1 p.278; YY3.8; MYY4.26,28; MYY5.19; MYY9.24; MB.95; Y.1799.</i>	43256552
17b (902)	Bishops Farm, Claverham , between present Bishops Farm & Court de Wick School. In 1799 "house, barn stable & garden", with a common right. Demolished before 1821 when new farm built. Barn & stable standing until c.1990. <i>Ref: (A) Box 47(p.22); MB 75; SMR 8881; Y. 1799; obv.</i>	44886596
25a (308)	Henley Lodge/Cadbury Lodge , S. end of High Street, Yatton, built before 1700. Described in 1799 as "neat house, detached brew house, stable & barn", with a common right. Possibly rebuilt between 1750 & 1790. <i>Ref: (A) Box 47(pp.3,13,21); (B)(p.6); (C) Bundle 75(p.40); (E)(p.3); (Hb)(p.2); YY4.17; MYY4.28; MB.67; Y.1799.</i>	43556530
26a (422)	Court House Farm/High House, High Street, Yatton , built before 1700. Thatched farmhouse with common right, demolished to build Precinct In 1960s. <i>Ref: (A) Box 47(p.16); (B)(p.7); (C) Bundle 80(p.60); YY3.8,10a; YY4.24-27; MYY5.3-6; MYY8.24-25; MB.31,96; SMR 2493, 8853; Y.1799.</i>	43056564

27a (426)	Yatton Hall, High Street, Yatton. This site has a common right. Present house built on site of pre-1799 between 1821 & 1840. It was enlarged by 1885 & called Ashley Lawn. Converted to hospital c.1916, closed down in 1990 & demolished 1995. It was rebuilt as a nursing home in 1995. <i>Ref: (A) Boxes 47(p.16), [49(p.12)]; Yatton Council Minutes; YY3.10; YY5.46; YY6.2-9; MYY7.24-25; MB.49,67; SMR 8991; Y.1799.</i>	42006573
27d (426)	Holly Cottage, High Street, Yatton , part of the Yatton Hall complex, Built c.1890, possibly for staff accommodation. <i>Ref: YY6.6; BB.</i>	42976573
30b (240)	Cottage on site of 14 Church Road & former Surgery, Yatton. Probably built after 1840. <i>Ref: OS.1885.</i>	43136546
35c (241)	Two cottages on site of 2 & 4 Church Road, Yatton , built before 1799 as two of "four tenements", with a common right. Probably demolished before 1821 or incorporated into present houses. <i>Ref: Y.1799.</i>	43196548
36b (241)	Two cottages on site of 6 Church Road, Yatton , built before 1799 as two of "four tenements" with a common right. Demolished before 1840 or incorporated into present house. <i>Ref: Y.1799.</i>	43196548
44b (10)	Wemberham Roman Villa , River Yeo. <i>Ref: (Ga) Lot 117a; SNHAS Vol.31 p.64-73 & 1977 p. 150; SMR 286; MB.4.</i>	40536523
45a (244)	Two cottages on site of 21 & 23 Church Road, Yatton built against the N wall of churchyard. Built on the waste before 1799. Used for the employees of nearby sawmills before being demolished in 1960s & bungalows built on the site. <i>Ref: Y.1799.</i>	43106545-6
46 (5)	Wemberham Cottage on Little River opposite field called Great Wemberham, also ox-house & barton adjoining, built before 1799, a ruin in 1980. <i>Ref: (Ga) Lot 119; Y.1799.</i>	40366578
49a (820)	Streamcross Farm, Claverham. In 1740 "messuage, orchard & gdn & 3 acres". Bungalow built on site, some farm buildings remain. <i>Ref: DD I FS Box 17; Auction 1857, see (Gb)(p.9); SMR 8953; Y.1799.</i>	43896638
52b (843)	On site of San Anton, Claverham , W of Rose Farm. Cottage, built before 1799, described in 1799 as "cottage, garden & orchard", with a common right. Demolished c.1950. <i>Ref: (A) Manor of Week (p. 1); Y.1799.</i>	44066629
55b (adj. 417)	Cottages in a court on site of Infant School, Yatton , (see PS.55a page 12) one built before 1799, a second before 1821 & the rest between 1821 & 1840. All demolished when Quaker Meeting House was built c.1866. <i>Ref: WRO Quaker file L.H. Box; Y.1799.</i>	43186557
58b (1141)	Cottage, N of Bridge House Farm, Kenn Moor Gate , built before 1799 & divided into two tenements before 1821. Described in 1799 as "cottage, garden & orchard" & in 1840 as "house, roadway, barton & orchard", demolished after 1885. <i>Ref: see 58c below.</i>	44566768
58c (1143)	Cottage, near present Bridge House Farm , built before 1799 & divided in to two tenements by 1821, described in 1799 as "cottage, yard & garden" & in 1840 as "houses, gardens & orchard". Demolished c.1900 or incorporated into Bridge House Farm. Note - Either b. or c. was built before 1700. <i>Ref: (A) Box 47(p.10); (B)(p.4); (C) Bundle 77(p.51); SMR 8946; Y.1799; TA.1840.</i>	44576765
b & c		
86d (733)	Barn at Mead Mills, Claverham , built before 1799, demolished after 1821. <i>Ref: S.1821; TA.1840</i>	4416588

62e (1226)	Cottage NE of Claverham Green Farm , built between 1799 & 1821, a ruin in 1980. <i>Ref: SMR 8280; S.1821.</i>	45586709
68 (1146)	Building S of Kenn Moor Gate , N of Laurel Bank, shown on 1799 & 1821 maps. It had gone by 1840 but the field was marked "stable & orchard" on the map. <i>Ref: Y.1799; S.1821; TA.1840.</i>	44786738
78b (746)	House N of Claverham Farm, Streamcross. Built before 1799 when described as "cottage & garden with a common right". Demolished c.1900. <i>Ref: (A) Box 49; Manor of Week(p.2); SMR 8957; Y. 1799(746).</i>	44086620
82 (731)	Cottage at Westmead Rhyne , WSW of Claverham Farm. Built between 1840 & 1885. Demolished after 1903. <i>Ref: OS. 1888; vbl H.Hunt.</i>	43866602
84a (812)	Cottage, N of W end of Mud Lane, Claverham , across railway. Only barn remained in 1990. Built between 1821 & 1840, demolished after 1903. <i>Ref: (Gb)(p.12); TA.1840.</i>	43616725
86b (c.353)	Cottage with water mill, N of Bishops Well , built before 1653 & in deed described as "heretofore", so it had gone by 1653. <i>Ref: (C) Bundle 71(p.26).</i>	44066587
86c (c.349)	Meadmill Cottages, Claverham. Two Cottages N of Bishops Well. Built between 1799 & 1821 when described as "two tenements & garden". The cottages were joined, with a bedroom door in between. Demolished between 1930 & 1970 & only foundations remain. <i>Ref: S.1821; vbl H.Hunt & Winnie Long.</i>	44126588
95b (-)	Francis Terry's house on Moorcroft/Moorleaze Ground North End. Built before 1610 & demolished before 1799. This house was probably near North End Farm. <i>Ref: (C) Bundles 66,67(pp.8,14); MB.26.</i>	c.42 67
96c (183b)	Cottage on SE side of Osmond Bridge, Horsecastle , built between 1799 & 1821. Converted to three cottages by 1840, demolished 1847 when Clevedon Railway constructed. <i>Ref: S.1821.</i>	4223660
99a (497)	Cottage in Orchard SE of Park Farm , with common right, probably demolished before 1799. <i>Ref: Y.1799.</i>	42146645
99b (497)	"Croft etc" near Park Farm – on Sturges 1821 schedule but not on map.	421 664
114b (518)	House, between Box Bush Farm & Brick House , North End, with a common right. Built before 1700 & called Burnt House Barton on both 1799-1840 maps. Outbuildings have since stood on the site. <i>Ref: [SRO Poulett Rentals Lease 122]; (B)(p.10); SMR 8848; Y.1799; TA.1840.</i>	41796710
122a (1068)	Hillman's tenement "of Old Auster", Claverham Green , near site of a cattle shed behind St Barnabas Church. Built before 1700 & described in 1799 as "cottage, stable & common right". The cottage was demolished before 1821 but ox-house remained. Hillmans lived here throughout C18. <i>Ref: (A) Boxes 47(pp.4,11), 49(p.16); (B)(pp.1,6); MB.32; Clav.16; SMR 8855; Y.1799.</i>	44956663
127a (555)	House, W of Box Bush Farm, North End , built before 1799 as "house, smith's shop & orchard". Sometime after 1841 the forge moved to behind the Bridge Inn. <i>Ref: SMR 9132; Y.1799.</i>	41666711
146a (48)	The Orchard, Wemberham Lane , NW of or under the embankment of Osmond Bridge. Built c.1799 when it was described as "cottage & garden". In 1821 there were two tenements but by 1885 there were three cottages. One derelict house stood under Osmond Bridge in 1989. <i>Ref: (A) Box 47(p.22); YY2.31; Gregory's Enclosure Map of Horsecastle; SMR 8975; Y.1799; S.1821; TA.1840.</i>	42216606

171a (856b)	Three cottages on site of nos. 27 & 29 High Street, Claverham, demolished in C20. In 1799 there was one house on this site, by 1821 it was described as "a house, smith's shop & garden" & by 1840 there were three houses here. <i>Ref: YY4.16; Clav.16; SMR 8985; Y.1799; S.1821; TA.1840; OS.1885; vbl M.Russell.</i>	44616633
172b (854)	House, near present site of 17 High Street, Claverham, built before 1799. In 1821 it was described as "cottage & garden" & in 1840 as "house & garden". Demolished before c.1900. <i>Ref: Clav. 16; Y.1799; S.1821; TA.1840.</i>	44616623
202b (1146 & 1106-1108)	Two tenements towards Kenn Moor Gate, near site of present Laurel Bank. Built well before 1650 & demolished before c.1840. The 1799, 1821 & 1840 maps show a building which was on the site of Laurel Bank (1995). The 1799 & 1821 maps also show another building to N, on the field described in 1840 as "stable& orchard". This might be the stable of the second house demolished c.1716. This is probably "Pascalls & Ashes, Claverham Field" which are referred to in the deeds. In 1716, "a tenement whereon the ruins of an ancient tenement now remains". Further note refers to "Liberty to pull down & demolish any of the house.& barns now standing". In 1799 field 1108, called Paskills had a common right & field 1106, with cottage & wagon house, also had a common right, so both sites had houses at one time. <i>Ref: (A) Boxes 43 (p.1),49(p.6); (B)(p.3); (C) Bundles 79, 68, 68, 69, 72, 74(pp.1c,18,20,22,28,35); (E)(p.2); Y.1799.</i>	44926733
212a (886)	Prospect House, 37 High Street, Claverham, built between 1840 & 1884 but demolished by 1993 & a new house built on the site, also called Prospect House. <i>Ref: Clav.18; TA.1840; OS. 1885.</i>	44626641
218a (673)	Cottage on the corner of Moor Road/North End. In 1799 described as "cottage, house & garden", in 1821 as "cottage & garden". By 1840 it was two houses ie. "house, garden & cart-house" & "house & garden". Both either demolished or incorporated into late C19 group of houses & shops in North End & Moor Road. <i>Ref: (A) Box 47(p.22); SMR 8868; Y.1799; S.1821.</i>	42516633
223 (421)	Chescombe & Butcher's shop, Yatton, including yard & outbuildings. Built between 1840 & 1885, demolished in 1960's to build supermarket car park. Next to PS.222. <i>Ref: MYY2.41-44; MYY8.25; OS.1885; OS.6".</i>	43146560
226b (428)	Two cottages, on site of 92-98 High Street, Yatton, built before 1799 when described as "house, land, carpenter's shop" & in 1821 "two tenements". Demolished in first half of C20. New houses built on the site in the mid-1950s. <i>Ref: Y.1799; vbl Mrs Lawrence.</i>	42926577
229a (430/1)	Cherry Grove Farm, Yatton, also known as Marshman's tenement. Built before 1699. Described in 1799 as "good house, barn, stable & cart shed" with common right. Demolished in 1950's to build Cherry Grove. <i>Ref: Document connected with Yatton Hall dated 1884; (A)Box 47(p.16); (B)(p.7); (C) Bundles 76,76,76,80, (pp.43,46,47,59); YY3.10; MB.32; SMR 8856; Y.1799. Grove.</i>	42856580

241 (184a)	19, 21 & 23 Horsecastle , S of turning to Horsecastle Farm. Built before 1799, by 1821 it was two tenements. Described in 1840 as two houses with gardens. They were later extended & Victorian fronts added c.1900, demolished 1995. <i>Ref: (A) Box 47(p.22); SMR 8873; SRO Enclosure map 1805; Y.1799; TA.1840.</i>	42316613
242a (47)	The Brow, Horsecastle , three ruined cottages S end of Horsecastle Farm Road. Built c.1789 & described in 1799 as "cottage & garden., lately enclosed from waste". In 1821, together with another building on S side, they were described as "five tenements & garden". By C20 there were three cottages all demolished in 1970s. <i>Ref: (A) Box 47(p.22); YY7.45; SMR 8875; SRO Enclosure map 1805; Y.1799.</i>	42286616
243a (46a)	Rose Cottage, Horsecastle Farm Road . In 1789 this was a cottage & garden on Horsecastle Common; it was probably built shortly before that date. Demolished 1985 & the new Horsecastle Chapel built on the site. <i>Ref: Deeds of the house; YY2.30; YY6.21; SMR 8876; SRO Enclosure map 1805; Y.1799.</i>	42236625
245b (486)	Cottage in Horsecastle Close , built before 1799. In 1840 described as "house & garden". Demolished between, 1885 & 1902, to build nos 25, 27, 29, 31, 33, 35 & 39 Horsecastle Close (see PS.245 page 21). <i>Ref: (A) Box 47(p.22); SMR 8980; Y.1799; TA.1840.</i>	42426623
250b (559)	Cottage over Kingston Bridge , opposite Bridgefoot Farm Lane, one of two cottages built on the waste. One built before c.1799 & the other between 1821 & 1840. One was demolished before 1885 (see PS.250a page 22). <i>Ref: MB.47; SMR 8866; Y.1799.</i>	41426720 -41426721
250c,d (adj. 559)	Two cottages, N side of Lampley Road , built on the waste c.1821. Demolished before Kingston Bridge was built. <i>Ref: MB.47; SMR 8866; S.1821; TA.1840.</i>	41416723
254c (560+)	Cottage on N side of Lampley Road , built "on the waste", before 1799, demolished after 1885 & two new houses. Haven & Meadow View, built on the site. <i>Ref: MB.47; SMR 8862; Y.1799; OS. 1885.</i>	41296712
291b (233)	Chapel House, High Street, Yatton , built c.1825, demolished 1981 for Chapel car park. <i>Ref: TA.1840.</i>	42946568
295d (311)	Gardener's Cottage for Westaway House, Yatton facing Claverham Road built between 1840 & 1885 & demolished after 1946. <i>Ref: Map with PS.302; OS.1885.</i>	43546534
313 (211)	Rectory Cottage/The Eagles, High Street, Yatton . Built before 1799 & demolished in the 1970s. <i>Ref: (A) Boxes 47(p.1), 49(p.13); (K)(pp.8,14); Y.1799.</i>	42766584
319a (53+)	Holly Lodge Farm, N side of Wemberham Lane by old gas works. Built before 1799 & described in 1907 as a "three bedroom house with outside WC, dairy & cooling house, cow-house, cart-shed, stable/fodder house, fowl-house, loose-box, calves cot & Dutch barn". Possibly demolished between 1930 & 1950. <i>Ref: SRO DD/QK Sale Catalogue 1947; Y.1799; S.1821.</i>	42036590
322b (190)	Cottage, near site of present Station House, North End . Built before 1736 & described as "cottage & garden". It was either demolished when The Bristol & Exeter railway was built or incorporated into Station House/Bellevue. <i>Ref: MB.58; De Wilstar's map 1736, see YHS SA 82/96; Y.1799; OS.1885.</i>	42606617

322c (190b)	Cottage, under site of present railway line at Horsecastle. Built between 1799 & 1821 & described as two tenements. It appears To have been built on the waste. Demolished when Bristol-Exeter line was constructed. <i>Ref: (A) Box 47(p.17); MB.58; S.1821.</i>	42616616
326b (238)	Cottage, High Street, Yatton, adjoining site of Lloyd's Bank or on site of 53 High Street. In 1799 described as "a very old cottage" with a common right. By 1821 only an orchard remained. <i>Ref: (A) Box 47(p.15); Y. 1799; S.1821.</i>	43126557
328d (485)	A semi-circular row of cottages behind Crossways House in the Barton, Horsecastle. One cottage is shown on 1799 map: this appears to be the northern one. This cottage was part of the Parish House in 1828. The southern cottage was built between 1799 & 1821 & the remaining three were built by 1840 to make a row of five cottages. All demolished in 1937 to build Wake & Dean Factory. <i>Ref: (Gb)(p.3); (J)(p.1); SRO DD/X/PIN c/1426; YY6.21,25; SMR 8870; Y.1799; TA. 1840.</i>	42476630
328e (485)	Two semi-detached houses behind PS.328d (above) built between 1821 & 1840, demolished by Wake & Dean, Horsecastle c.1937. <i>Ref: YY6.21,25; TA.1840.</i>	42466629
339 a (487)	The Lawns, Horsecastle, built c.1799 as "new built house & stable" on site of, or including older cottage with a common right. There was a tenement here in 1710. Late C19 windows. The tennis court was between the house & the road. Demolished c.1930. <i>Ref: (A) Box 47(p.18); (C) Bundle 77(p.49); YY6.21; SMR 8869; Y.1799; vbl F.Tambling.</i>	42436629
339c (488)	5, 7 & 9 Melrose Villas, North End, on main road between Crossways & Hereward House. Substantial semi-detached stone buildings, built c.1885 & demolished 1937 to build Avalon. <i>Ref: Wake & Dean's Minute Book; OS. 1903; vbl R.Clement.</i>	42486635
345 (1112+)	Building N of Home Farm, Lower Claverham. This may have been a farm building, built before 1799 & demolished before 1821. <i>Ref: Y.1799.</i>	44836725
354 (262)	5 High Street, Yatton, built before 1799 & described as "separate cottage & stable" with common right. It was called Tudor Cottage with a datestone 1585 in Roman numerals. It was enlarged & then demolished in C20 & present house (Windhoek) built on the site. Wembery no.7 & Kinros no.9 were built in the garden which ran lengthways down the street. <i>Ref: (A) Box 47 (p.14); Y.1799.</i>	43426537
363 (233)	The Mount, 37 High Street, Yatton, built 1915, on the N. corner of Chescombe Road, demolished for shopping development in the 1980s. <i>Ref: MYY8.23; OS. 1931.</i>	43086558
373c (209)	Laurel Farm, High Street, Yatton, originally on site of two houses on the N corner of The Ridge & High Street, opposite the old PO. Built before 1799 when it was described as "house, stable & carthouse" with a common right. Demolished early C20. <i>Ref: (A) Box 47(p.17); YY3.10; SMR 8969; Y.1799.</i>	42736590

375c (203)	Two cottages & stable on site of 143/145 High Street, Yatton , probably built between 1821 & 1840 on the SE corner of Nothay Field. Cenarth & Linden have been built on the site. <i>Ref: TA. 1840.</i>	c.42726595
376b (203+)	Church's Farmhouse near site of 147/149 High Street, Yatton in Nothay Field. Described in 1799 as "a good farmhouse, barn, stable, oxstalls, cart house & pigscots", with a common right. This was crossed out on the schedule so the farm may have been demolished at this time. A small building is shown on the 1799 map, built on the waste & described in 1821 as "cottage & garden". A second cottage was built next to it between 1821 & 1840 & described in 1840 as "cottage & stable". Both cottages were incorporated in, or replaced by later buildings (see PS.376a page 29). <i>Ref: (A) Boxes 47(p.2), [49(p. 14)]; Y.1799; TA. 1840.</i>	c.42716597
376c (202)	Cottage on the High Street, Yatton , built on the waste in the NE corner of Nothay Field, between 1821 & 1840 (see PS.396 p.30). In 1799 this was described as "ox-house, cottage & garden" in 1821 & in 1840 "house, outhouse & garden". Somerset House or Grassmere Road are on or near the site of this cottage. <i>Ref: Y.1799; S.1821; TA. 1840.</i>	42706600
390b,c (234)	Two cottages on the N side of Biddle Street, Yatton. b) on the E was built before 1799 & described in 1821 as "three tenements". c) was built between 1799 & 1821. Described in 1821 as "cottage & garden". Both demolished mid-C20 to extend Chescombe Road to the High Street. <i>Ref: (A) Box 47(p.22); Y. 1799; S.1821.</i>	4305655 43026550
395b (283)	Cottage in Henley Wood, Wood Lane, Claverham built between 1821 & 1840. Possibly two houses converted to one. In 1854 described as "ruins of a cottage" but it was repaired before 1885 when it is shown on the 1885 map. It was burned down in 1984 & rebuilt in 1987. <i>Ref: (Gb)(p.13); [(J)(p.2)]; Henley Farm Sale papers; TA. 1840; OS. 1885.</i>	44446510
400a (108)	Benilands/Beamlands at end of Biddle Street Drove , a track from it runs to Pilhay Bridge. In 1788, 1801 & 1812 described as "roofless" & in 1799 as a "tenement of Old Auster with a common right". <i>Ref: (A) Boxes 47(p.1), 12(p1); (K)178889(p.6), 178890(p.9); (Md)(p.11); MB.20; SMR 8837; Y.1799.</i>	41756500
400b (107-8)	House on adjoining 5 acre pasture to Benilands. In 1799 described as "dilapidated". In c.1812 "close of pasture on part of which a house had stood, 5 acres". Therefore house had gone by c.1812. <i>Ref: (K) 178890(p.9); MB.20; SMR 8838; Y.1799.</i>	41146538
401a (278)	Stone-tiled house, Henley Wood , just under quarry & below Cadbury House, near footpath from cricket ground to Henley Wood. Built between 1799 & 1821 when it was described as "cottage & garden". Demolished in C20. <i>Ref: (Gb)(pp.3,13); [(J)(p.2)]; (K)(p.13); S.1821; TA. 1840; OS. 1885.</i>	43956509
405b (1441)	(Old) Manor House/Farm, W Hewish built before 1799 but demolished by 1821 & only ox-house & barton remained. The Court was held here for W. Hewish. The farm had a common right plus three more on field numbers 1401, 1421 & 1496 in E. Hewish. The house was rebuilt between 1799 & 1821 (see PS.405a p. 30.) <i>Ref: (Hc) Wills(p.2); Y.1799.</i>	39046412

407b (1422+)	Cottage N of Manor Cottage, W Hewish. Built on the waste before 1799 but demolished between 1821 & 1840. All that remains in 1994 are some very old apple trees, a gate & a bridge over rhyne. <i>Ref: MB.69,70; Y.1799.</i>	38806407
409 (1403+)	Cottage, between new & old roads W Hewish, built on the waste before 1799. In 1821 "cottage & garden", demolished after 1840 (see PS.854 p.40). <i>Ref: MB.70; Y.1799; TA.1840.</i>	38426442
411b (1426+)	Cottage, S of Rosemary Cottage, W Hewish, built on the waste between 1800 & 1821 & described as "cottage & garden". It survived until after 1851. <i>Ref: Census 1851; MB.70; 5.1821.</i>	38776414
414 (1500)	Cottage at E Hewish, opposite Little Elm, built before 1799 with a common right. Ruined by 1980s & a new house built on the site. <i>Ref: MB.69; Y.1799.</i>	40026482
415a (1496b)	House, SW of E Hewish Farm, shown on 1799 map & described as a "cottage & garden", demolished after 1841. <i>Ref: MB.71; Y.1799.</i>	39976470
416a (1462)	House at E Hewish corner, probably built before 1700. Described in 1799 as "house & garden", demolished by 1840. A 1700 lease may refer to this house which had a common right. <i>Ref: [(B)(p.14)]; Y.1799; TA.1840.</i>	40096489
417 (1492)	House on far side of Oldbridge River, between E & W Hewish, built soon after 1800 & demolished before 1840. On 1799 map, a paddock had been created but no house had been built. <i>Ref: S.1821; TA.1840.</i>	39386432
418 (80)	Farm at W end of Wemberham Lane, near 14 Acres. In 1799 described as "house, garden, orchard" with a common right, a note said "buildings are delapidated". In 1821 no building is shown on the field called "old orchard" although the 1840 map shows a farm building. In 1994 an old barn stands on the site. <i>Ref: (A) Box47(p.18); MB.20; Y.1799; S.1821.</i>	41136539
423 (101)	Sheppards, Yatton Moor. This house was probably near Framptons & Blackworth. Built before 1700 & demolished before 1799. <i>Ref: (A) Boxes 12(p.1),49(p.2); (B)(p.2); MB.20,21; SMR 8840; Y.1799; TA.1840.</i>	41656530
428 (89/97)	Framptons, on Yatton Moor, built before 1618. "Roofless" by 1790. <i>Ref: [SRO lease dated 1790; (C)Bundles 75,77,77(pp.39,48,49)]; MB.20,21; SMR 8839; Y.1799.</i>	c.414 654
430 (1124)	Cottage at Kenn Moor Gate, E side of road & just N. of Stonehurst Batch. (W end built between 1821 & 1840 near site of an older house which had been built before 1734. It was described in 1840 as "house & garden", demolished after 1885. <i>Ref: (C) Bundle 68(p.19); SMR 8946; TA.1840; OS.1885.</i>	44466765
431 (503d)	House on NE side of Horsecastle Farm Road, N of the entrance to Macquarie Farm. Built between 1799 & 1821 on field marked "new enclosure". Described as "cottage & garden" & demolished after 1931. <i>Ref: YY6.21; SMR 8978; S.1821.</i>	42226630

440 (898)	Two cottages near 8 High Street, Claverham. A building is shown on 1799 map, N of Yew Tree: this was possibly a farm building converted to cottages between 1840 & 1851 & demolished in C20. <i>Ref: Y.1799; Census 1851.</i>	44666618
467 (855+)	Dunsters in Harvey's Breach Field, NW of Claverham High Street. Cottage mentioned in C18 deeds when it was described as "dwelling house, orchard & paddock". Built before 1728 & demolished before 1799. A substantial house is shown next to field 855 on the 1799 map. This could be Dunsters, recently demolished, it is not on the 1821 map. <i>Ref: [(A) Box 49(p.11)]; MB.22; Y.1799; TA.1840.</i>	c.445 663
473 (1430)	Building at W Hewish, possibly a farm building, built between 1799 & 1821, where the hedgeline joins the old road. The site is now under the embankment of the M5. <i>Ref: YY6.21; MB.70; S.1821.</i>	38556435
508 (486)	Cottage on N side of Horsecastle Close, built between 1799 & 1821 Described in 1821 as "cottage & garden". It was quite a substantial house in 1885. Demolished after 1931. <i>Ref: S.1821.</i>	c.42356619
565 (652)	House in Burnt House Field, North End, E of Chestnut/Rose Farm. Building shown here in maps 1799, 1821 & 1885. <i>Ref: Y.1799; S.1821; OS.1885.</i>	42246678
637a (764)	Hypsleys on Hilsey, "messuage & tenement. Old Auster", which indicates a very old cottage possibly with a common right. <i>Ref: (C) Bundle 74(p.37); Y.1799.</i>	c.432 666/ 434 668/ 432 669
742a-c (46b)	Cottage, W side of Horsecastle Farm Road, S of the new Horsecastle Chapel. Built between 1821 & 1840 when it appears to have been divided into two dwellings & a third small house built to the S of the field; each of the three dwellings is described as "house & garden". Demolished after 1931. <i>Ref: (A) Box 47(p.17); SMR 8977; Y.1799; TA.1840.</i>	c.42256622
743 (489d)	Cottage on N side of Horsecastle Farm Road, E of PS.744, built between 1799 & 1821 & enlarged to two or three dwellings by 1885. Demolished after 1931. <i>Ref: YY6.21; SMR 8976; S.1821; OS.1931.</i>	c.42386620
744 (489c)	Cottage on the E side of the Horsecastle Farm Road/Wemberham Lane junction, Built before 1799 & divided into three dwellings by 1840. Demolished after 1931. <i>Ref: SMR 8874; Y.1799; TA.1840.</i>	c.42326617
747a (489b)	House on E side of Horsecastle Farm Road, S side of turning to Macquarie Farm. Built before 1799 & demolished after 1831. <i>Ref: SMR 8979; Y.1799.</i>	c.42256624
802 (47)	Cottage, between the Brow & Wemberham Lane, E. of the Orchard. One room up, one down, built between 1799 & 1821. Demolished after 1921. <i>Ref: YY6.21; S.1821; vbl F.Tambling.</i>	42286617
861 (1138)	Three buildings, S end of White Gate Common, W. of Kenn Moor Gate, shown on 1799 map. Probably the W cottage had gone by 1840. Two on the E are marked ox-houses & barton on tithe map. One shown on OS.6" (see PS.859 p.40). <i>Ref: Y.1799; TA.1840; OS.6".</i>	43946757
863 ([256])	Cottage & garden at Middle Row, N of Yatton church. This could be in Poundfield (see PS.7a-c p.1). <i>Ref: (A) Box 43(p.1); (B)(p.8); (C) Bundles 66, 78 (pp.8,57); (E)(p.7).</i>	c.432 654

868 (1061/ 1065)	Cottage, opposite N end of Meeting House Lane , built before 1799 when it was 2 tenements & garden. In 1840 described as "house" & another house had been built on the SE. Both sold in 1859 & demolished before 1889. <i>Ref: (Gb) Auction 1859 (p.19); SMR 8981; Y.1799; TA.1840.</i>	45246662
-------------------------------	---------------------------------------------------------------------------------------------------------------------------------------------------------------------------------------------------------------------------------------------------------------------------------------------------	----------

ECCLESIASTICAL BUILDINGS

(existing & demolished)

1a (243)	St Mary's Church, Yatton , built C14 & C15 with C20 restoration. "Chapter House" built in 1974. <i>Ref: SRO Somerset Wills; (Hc)(pp. 1,2); (Hg)(p.4); (Mc); (Mf); SNHAS vol.10 pp.30-3, vol.23 p.12 & vol.27 pp. 12,13; SRS vol.19 pp.71,170,352, GK; JL pp.168-173; MB.10,12-15,33,78-80; MCP; RW; YY1.1-7; YY3.51-2; LB/II; SMR 310, 311, 8805; Y.1799.</i>	43126542
60a (1244)	Friends Meeting House, Meeting House Lane , built c.1680, rebuilt 1729. <i>Ref: YHS files SA 55/86; LB/II; YY2.5-12; SMR 2501; Y.1799.</i>	45286628
73b (895)	Court de Wick Chapel, Claverham , founded before 1338 & altered late 1400s. Used as a dwelling after the Reformation & later for storage. Converted to meeting rooms in 1991. <i>Ref: [(C) Bundle 66(p.6)]; SRS vol.9 p.317; YY10.20-22; LB/II; SMR 2500, 5643; Y.1799.</i>	44916618
74 (906)	Methodist Chapel, opposite Claverham Post Office , dated 1867. Built by Wesleyans. Converted to house in 1970s. <i>Ref: YHS files SA 48/86; MB.78; MYY1.31-32; MYY3.3; SMR 8962; OS.6".</i>	44686609
75a (W of 1070)	St Barnabas Church, Claverham , built c.1887. This replaced a barn which had been converted to a Mission Room. <i>Ref:(Mf)(pp.3,4); MB.103; LB/II; MYY4.35-36; SMR 8822; OS.1903.</i>	44896655
89a (186)	Horsecastle Chapel, 32 Horsecastle Close , built c.1840 on the site of an old cottage & garden by Bible Christians. The cottage had a common right. It was bought by the Wesleyans in 1865. Schoolroom added in 1868. A new chapel was built in 1986 in Horsecastle Farm Road. <i>Ref: YY3.28-30; MB.77; SMR 8960; S.1821; TA.1840.</i>	42446621
215 [c.1128]	St Swithin's Free Chapel of Claverham , nr Claverham Court. This was probably sited in a field called Chapple Hays near the Court. <i>Ref: (Hh)(p.1) (Somerset Chantries); Deeds of Sweet Briar Cottages; YY3.42-6; MB.12,16; Clav.3-4; MYY3.18-20; SMR 5875, 8803, 1486; OS.6".</i>	c.44476710
281 (853+)	Claverham Free Church, Streamcross , built 1927. <i>Ref: Date on front of building; OS.6".</i>	44566603
291a (233)	Methodist Chapel, High Street, Yatton . A "House for Worship" was built in 7 Acres Field c.1825. The Wesleyan Chapel was registered there in 1837. In 1880 a new chapel was built on adjoining land & opened in 1888. The Chapel house was demolished to make the car park in 1981. <i>Ref: YY3.10; MB.78; SMR 8961; Y.1799; TA.1840; OS.1885.</i>	42926569
303 (299)	St Anthony & St Dunstan, Roman Catholic Church, Claverham Road . This building was erected on the site of an old C19 quarry for the British Legion Club in 1946. Later converted to Catholic Church. <i>Ref: MB.103; SMR 8973; OS.6".</i>	43946543

- 442** **St James' Chapel in the north transept of St Mary's Church.** 43146542
(243) Possibly it was on N. side of Church by Church House.
Ref: SRO Wills dated 1504-1545 p.71; YHS files SA 34/86; (Gb)(p.2); (Hc) Wills (pp. 1,2, 3); (Hg)(4); SRS vol.19 pp. 71,171,236, MB.12; MYY9.7-10.
- 443** **Chapel in Yatton Churchyard,** said to be ruined in 1548. This c.431 653
(243) building was possibly situated on the N. side of the Church near Church House.
Ref: SRS vol.4 1548 Survey, Edward VI; (Hc) Wills (p.2); (Hh)(p.1); (Somerset Chantries); MB.12.

INNS

(existing & demolished)

- 116a** **Bridge Inn, North End,** a Beer House in C19. In 1840 described as 41606716
(556) house, garden & orchard". The owner in the mid C19 was described as "a beer house keeper". House demolished & rebuilt in 1936. In 1989 it was enlarged & altered.
Ref: YY7.6; SMR 9131; S.1821; TA.1840.
- 216a** **Market Inn/Railway Inn, 1 North End Road.** Probably built early 42576622
(189) C19. In 1851 it was "a beer house".
Ref: Census 1851; YY7.5; MYY7.21; SMR 9130; S.1821.
- 284** **Great Western/Railway Hotel/Firebox, Yatton,** built c.1840 & 42516613
(295-8) described as "Railway Inn, stable, cart-house, yard & garden". It was granted to a brewer of Bedminster in 1844. Assembly Rooms built by 1894 & used for the County Court, auction sales, entertainment and in the 1980s for blood donor sessions.
Ref: (K)(p.13); YY3.10; YY8.38; MB.59,87; SMR 8995.
- 285a** **Prince of Orange, High Street, Yatton,** built in mid-C17, later 43376539
(260) refronted & other alterations. It may have been a farmhouse before becoming an inn, the date depending on which Prince of Orange is represented.
Ref: (A) Boxes 47(p.14), 49(pp.2,6); (Hf)(p.1); LB/II; YY3.8; YY4.31-6; YY6.27; YY7.2; SMR 8821; Y.1799; RGG.
- 286a** **Butchers Arms, High Street, Yatton,** originally a three-roomed 43286543
(258) cross-passage house of the C17. This is the part which is end on to the High Street. The addition parallel to the street was built later.
Ref: [(K) 239212(p.3)], YY3.8; YY7.5; MYY10 pt 1.40; SMR 9129; Y.1799.
- 287a** **The Bell Inn, 11 High Street, Yatton,** next to the Prince of Orange. 43396538
(261) In 1996 called Belin House. Described in 1799 as house, garden & orchard with a common right. From 1861 onwards used as a beer house. Converted to a shop by 1994.
Ref: (A) Box 47(p.14); TMJ p.102; YY7.4; SMR 9128; Y.1799.

VILLAGE HALLS

- 42** **Village Hall, Causeway, Yatton,** built 1913 by the Ecclesiastical 43246543
(254) Commissioners. Later sold to Yatton Parish Council.
Ref: MB.92; SMR 8968.
- 75b** **Church Room, for St Barnabas Church, Claverham.** An old army 44886657
(1070) hut brought from Shirehampton in 1920, closed 1986, demolished c.1987.
Ref: YHS files SA 122/92; YY9.20-21; MB.103; OS.6".

SCHOOLS

(some demolished)

2a (adj. 243)	School above old stable, Yatton , against NE church-yard wall facing the Green. Built before 1799 & demolished c.1886. <i>Ref: (Mc)(p.3,4); Yatton Parish Minutes; Y.1799.</i>	43186542
31b (315)	Cadet Hall, 26 High Street, Yatton , built in 1887 on the site of an older house with a common right. It was called The Central Rooms & used as the British School in the early C20 (see PS.55a below). It was bought by the Territorial Army in 1926. <i>Ref: (K) 838010(p.3), MB.103; Territorial Auxiliary Volunteer Reserve papers no. Ack 24.11.85; TA.1840.</i>	43356545
34a (240)	National School, C. of E. Primary School, Church Road . Built in 1834 on the site of an old cottage, enlarged in 1903 & a playground provided opposite in 1905, this was converted to a car park in 1980s. School building sold in 1987 & converted into three houses. <i>Ref: (Mc)(pp.21,22); YY7.25-28; YY8.21-23; MB.80-82, 95; SMR 8964; Y.1799.</i>	43176550
55a (417)	Infants' School, 48 High Street, Yatton . This was Richard Durban's British School which had started in a building at the top of the High Street, on the E side. It was moved to the Cadet Hall & finally in 1913 to this site which they shared with the Quakers as this was their Meeting House. This school became the Undenominational School. The Quakers moved to the Quaker Meeting House, Claverham. In the mid-C20 the school became part of the Church of England School. A new school was built in 1998/9 when the building then became a library. <i>Ref: YY7.25-28; YY10.22-5; BJG; MB. 80,82-3; SMR 8959; OS.6".</i>	43176556
87b (479)	Barberry House School, 128 High Street, Yatton . A private school started in c.1924 between Barberry Farm & the High Street for boarders & day girls. Closed after 1939-45 war. <i>Ref: YY4.39-42; BJG; MB.84.</i>	42706602
261b (233)	Larchmount House, 89 High Street, Yatton . A private school for boarders & day girls, it was opened c.1890 & closed after 1925. <i>Ref: BJG; MB.83,84.</i>	42906571
265d (263)	Rock House School, High Street, Yatton . Built on the site of an older house, with a common right in the 18C. In 1827 a Mr Heale advertised Rock House school in the Bristol Mirror. In 1841 Mrs Heale was advertising her Establishment for Young Ladies. <i>Ref: BJG; MB.83.</i>	43446535
291c (233)	Schoolroom at the Wesleyan Chapel, High Street, Yatton , once a private school. <i>Ref: BJG.</i>	42936570
368b (233)	School at the Hollies, 81 High Street, Yatton , opposite Yatton Hall, during the early C20 & is thought to have been called Yatton High School. The house was built between 1821 & 1840. <i>Ref: YY6.5; SMR 8992; BB.</i>	42946567

B. DOMESTIC BUILDINGS

Built before 1900 (with a very few exceptions)

4a (242)	Church House, 17 Church Road , built in C15 for the poor & remained the Poor House until c.mid-C19; then it housed elderly parishioners. Restored 1796 & 1840, in bad condition 1997 but restored early C21. Tudor doorway in S wall. <i>Ref: (B)(p.6); (Gb)(p.3); (Hg)(p.1); (K)(pp.18,19); (Mc); (Md)(p.9); SRO DD/X/PIN c/1426; SRO Yatton Churchwardens' Accounts; LB/II; YY3.8; YY5.42-43; MYY3.14-16; MB.13,33,37; SMR 322,5642; Y.1799.</i>	43106549
--------------------	-----------------------------------------------------------------------------------------------------------------------------------------------------------------------------------------------------------------------------------------------------------------------------------------------------------------------------------------------------------------------------------------------------------------------------------------------------------	----------

5 (252)	Prebendal House/Old Rectory/Rectory Farmhouse! Mansion House/Parsonage House , Yatton. Probably built in 2nd half of the C15. The original plan was a parlour, solar, service rooms & detached kitchen. In 1635 it was described as "the Parsonage house, with kitchen adjoining & stable & orchards, a garden & paddock ground near ye house". Later alterations & additions included a C19 wing. <i>Ref: (A) Box 47(p.2); (C) Bundles 68(p.19), 73(p.63), 74(p.38), 75(p.41), 79(pp 1b,5); (F)(p.5); (Hc)(p.1) (Wills); SRS vol.X pp.30-1; SNHAS vol.27 p.15; MB.20,31,52; SMR 2495; Y.1799.</i>	43206538
6 (255)	Church View Cottage , by the Causeway, Yatton. Built 1799 & 1821 & enlarged early C20. <i>Ref: (A) Box 47(p.16); S.1821.</i>	43196543
9a (257)	Causeway House , 35 High Street, Yatton, a C17 two-roomed house with a cross-passage, extended in 1800 & alterations in C19 & C20. Described in 1799 as "a neat house with a common right". <i>Ref: (A) Box 47(p.4); (K)(p.14); (Mf)(pp.3,4); LB/II; YY3.36-40; MB.26, 101; SMR 8820; Y.1799.</i>	43256545
17a (963a)	Bishops Farm , Bishops Road, built between 1799 & 1821 (see PS.17b on page 1 for the previous Farm). <i>Ref: (Gb)(pp.2,11,17); MB.51, 75; SMR 8881; Y.1799.</i>	44906590
20b (c.273)	Woodside , Cadbury Club drive, built after 1885. <i>Ref: OS.1885; OS.6".</i>	43756503
24a (904)	Waterworks House , Chapel Lane, Claverham. Built in the early half of the C20 with pump house adjacent. <i>Ref: YY2.15-20; SMR 8971; OS.1936.</i>	44846563
25b (308)	Combe Lodge , originally stables of Henley Lodge (see PS.25a on page 1). <i>Ref:YY4.17; MB.67; Y.1799.</i>	43566529
27b (426)	Myrtle Cottage , 86 High Street, Yatton. A small building, possibly an outbuilding, is shown here on the 1799 & the 1821 maps but the present house was probably built between 1821 & 1840. <i>Ref: YY6.2-6; MB.67; S.1821; TA.1840.</i>	43026567
29 (240)	12 Church Road , probably built early in the C20. External alterations made since. <i>Ref: MB.97; OS.1902.</i>	43146547
31a (315)	Cadet Hall , 26 High Street, Yatton, built on the site of an older building shown on the 1799 map, with a common right & described in 1821 as "house, garden & orchard". Used as a Quaker School sometime after that date until bought for the "British School" in 1883 & used as such until c.1913. Purchased by Territorial Army in 1926. <i>Ref: (K) 838010(p.3); Deed dated 1921; MB.103; Y.1799; S.1821; OS.1885.</i>	43356544
32 (236)	Yeo Cottage , 16 Church Road, Yatton, built before 1799 when it was described as "garden & cottage. By 1840 this was two cottages. <i>Ref: MB.97; Y.1799; TA.1840.</i>	43116549
34b (240)	School House , 8 Church Road, built after 1821 & probably adapted as a schoolmasters house. <i>Ref: Deeds of School; TA.1840.</i>	43176548
35a (241)	Glebe Cottage , 2 Church Road, Yatton. This building, together with part of the Corner Shop/House, either incorporates or is on the site of "four tenements with common right" in lease dated 1799. A photograph c.1885 shows a thatched roof. <i>Ref: Deeds of School; photo 9 YHS files; Y.1799.</i>	43206548

35b (241)	Mendip Cottage , 4 Church Road, Yatton, probably built between 1821 & 1840. A photograph in 1870-80 shows a tiled stone cottage. This cottage incorporates or was built on the site of the western end of "four tenements with a common right" mentioned in lease dated 1799. <i>Ref: Deeds of School; photo 9 YHS files; postcard 12 YHS files; Y.1799; TA.1840.</i>	43196548
36a (241)	Twill Cadno , 6 Church Road, Yatton, built between 1840 & 1885, possibly as two houses as a photograph of c.1885 shows two entrances. <i>Ref: photo 9 YHS files; TA.1840.</i>	43196548
37a (240)	Church Cottage & stable , 10 Church Road, Yatton, built between 1821 & 1840. <i>Ref: Deeds of School; TA.1840.</i>	43146547
38a (235/6)	18 Church Road , Yatton, possibly two houses at one time. Built between 1821 & 1840. <i>Ref: TA.1840.</i>	43106549
38b (235)	Spring Cottage , 20 Church Road, Yatton, set back from the road on N side of no.22. Built before 1799 as this appears to be the "cottage & garden" in the 1799 lease. <i>Ref: (A) Box 47(p.13), Deeds of School; Y.1799.</i>	43126549
39 (235/6)	Lilac Cottage , 22 Church Road, Yatton, set back behind 18 Church Road. Built between 1821 & 1840. <i>Ref: TA.1840.</i>	43126553
40 (233)	1 & 2 Pear Tree Cottages , 24 Church Road, Yatton. Apple Tree Cottage is joined to Pear Tree Cottage & they were built between 1799 & 1821. <i>Ref: S.1821.</i>	43066552
50a (745)	I & 2 Parnell Cottages , Streamcross, Claverham, built between 1840 & 1885. <i>Ref: OS.1885.</i>	44036623
56 (1110 or 1111)	Hill View Farm , Claverham, nr Railway, built after 1893 on the site of "pasture, orchard, cowhouse & carthouse". There must have been an earlier house as it had a common right. <i>Ref: Deeds of Moor View Cottage; S.1821; OS.1902.</i>	44806732
58a (1141) (1143)	Bridge House Farm , Claverham, built c.1900 on or near site of two old cottages (see PS.58b page 2). <i>Ref: (A) Box 49(p.12); (B)(p.4); (C) Bundle 77(p.51); Clav.9; SMR 8946; Y.1799, vbl M.Stock.</i>	44576765
62a (1234)	Claverham Green Farm , this has a common right. 1721 inscribed on the chimney dates some rebuilding. This is described as a "central service room" type, more usual in S Wales & SW England than the rest of the country, ie. two heated rooms with unheated service room in between. It was originally thatched. <i>Ref: (A) Box 47(p.9); MYY10 pt 1.22-31; MYY10 pt 2; LB/II; SMR 8807, 9740; Y.1799; BB.</i>	45356695
64a (1096)	Grove Farm , Claverham, late C16/early C17 cross-passage house. <i>Ref: (A) Box 47(p.8); (Gb) (pp.8,11,18); LB/II; YY3.50; MB. 65, Clav.9; SMR 2502; Y.1799.</i>	45216696
65 (1059)	Oakfield , Claverham Green. This has a common right, "new built" in 1799. <i>Ref: (A) Boxes 47(p.4), 49(p.2); MB.46; SMR 8986; Y.1799.</i>	45206651
66 (W of 1141)	Stonehurst , cottage at Kenn Moor Gate, built before 1799. <i>Ref: YY3.49; Clav.9; Y.1799.</i>	44506762
67 (W of 1141)	Stonehurst Batch , cottage at Kenn Moor Gate, built before 1799. <i>Ref: YY3.49; Clav.9, Y.1799.</i>	44486764

69a (225)	Elborough Nurseries , originally this was a cottage built between 1825 & 1840 & extended in 1920 & 1982. Part of the site was a cricket field before 1881 but by 1910 greenhouses etc were built. Discontinued use c.1970s. <i>Ref: YY2.26-30; TA.1840; OS.1931.</i>	42946554
71a (1074)	Old Farm/Lower Farm , Jasmine Lane, Claverham, built c.mid-C16. The W end extension was originally the stable & the E end was the old dairy. The central part is the c.mid-C16 house. <i>Ref: YY3.50; Clav.9; SMR 8841; Y.1799; EHDW.</i>	44766692
72a (836)	Chestnut Farm , Claverham, mid-C17 house with a central door, extended on the W in late C17. Later alterations. <i>Ref: (Gb)(pp.4, 12,19); YY3.50; Clav.9; MYY1.15-16; SMR 8826; Y.1799; EHDW.</i>	44306677
73a (895)	Court de Wick , Claverham, originally built in C14. It was described as a farmhouse in 1711/12 but was in ruins by 1799. It had a common right The Chapel remains but the house was rebuilt c.1820, incorporating some of the original features; others were moved to Cleeve Court. <i>Ref: (A) Box 47(pp.1,23); (C) Bundle 68(p.17); LB/II; YY8.23-26; YY9.29-32; YY10.20-22; MB.18,20, 32,51,66,73-75; Clav.11-14, SMR 2500, 5643, 5874, 8879; Y.1799; S.1821.</i>	44856619
75c (1070)	Vicarage , Brockley Way, originally built for St Barnabas Church. A private house by 1990s. <i>Ref: OS.6"; vbl.</i>	44896656
76a (897)	Claverham Stores , Little Cottage & Hardman's, 16 & 18 High Street, Claverham. Built c.1833 when S.Cox granted J. Curtis part of the waste to build "messuage & blacksmiths shop". It was a smithy until C20. In c.1983 the roof of the Stores was raised to two storeys & adjoining house completely renovated. <i>Ref: (K)(p.12); Deeds of Bickley, Cleeve; YY4.6; TA.1840.</i>	44636624
77a (737)	Claverham House , Streamcross, built 1744, altered in C19. <i>Ref: (A) Box 47(p.6); [(C) Bundles 74(p.36), 76(p.45)]; (J)(p.5); YY1.22-24; YY3.50; MB.66; Clav.10; SMR 8955, 9621; Y.1799; RGG.</i>	44346618
77b (737)	Claverham Cottage - servants' quarters of Claverham House, converted to a house in C20. <i>Ref: as for PS.77a.</i>	44316620
78a (742)	Claverham Farm , built before 1799 when described as "cottage, garden & common right". <i>Ref: (A) Boxes 47(p.13), [49(p.3)]; Clav.18; MB. 51; SMR 8956; Y.1799.</i>	44106610
79a (848)	Manor Farm , Claverham, cross-passage house, origin late C16, additions C17 & C18. <i>Ref: (A) Box 47(p.12); [(C) Bundle 67(p.12)], LB/II; YY3.50; Clav.10; MB.17; SMR 2496; Y.1799.</i>	44226632
80a (844)	Rose Farm , Claverham, a cruck house & medieval hall house with an open hearth. Converted to a cross-passage plan in late C16/early C17. It was probably the one referred to in the deeds as "late Averys", with a common right. <i>Ref: SRO DD/MGR c.1619; Lease dated 1773; (A) Boxes 47(p.12), [49(p.10)]; YY10. 35-36; MYY1.14; MB.17, SMR 8832,8954; Y.1799; RGG.</i>	44156632

81 (821)	Laurel Farm , Claverham, a cross-passage house, probably built 2nd half of C17. Described in 1800 as "house in two dwellings, blacksmith's shop, barton, outhouses & garden". <i>Ref: (Gb)(pp.4, 12, 19); MB.65; SMR 8952; Y.1799; RGG.</i>	43966650
86a (349)	Brook/Hunts Farm W end of Hunts Lane/Mead Mill Lane. Original house was built between 1799 & 1821 when it was described as "two tenements & garden" & in 1840 as "house & garden". <i>Ref: S.1821; TA.1840.</i>	44106587
87a (479)	Barberry Farm , High Street, Yatton, built late C17. It had a common right. Many alterations since. Adjoining building used as a school in 1920s. <i>Ref: SRO Lease 92 dated 1720; SRO DD/QK Sale Catalogue 1944; (A) Boxes 47(p.17), 49(pp.6,[13]); (C) Bundle 78(p.53), LB/II; YY3.10; YY5.41; YY7.12-14; MB.26, 51, 101; SMR 8806; Y.1799.</i>	42726604
90a (668)	Weeping Ash Farm , North End, late C17. Possibly a cross-passage house. Built before 1698. <i>Ref: BRO Bristol Charities 1921 Catalogue; QEH Land Schedule dated 1698; (A) Box 47(p.19); YY1.27-29; YY6.17-18; MB.26,48,101; SMR 8844; BRO Wilstar's 1736 map (see map in YHS files, card PS.90), Y.1799.</i>	42346658
91a (671)	Grange Farm/The Grange , Horsecastle. In 1799 it was described as "house, barn, stable, carthouse & garden with common right" but present house appears to be 1780-1800, although in 1844 it was said to be "newly built" & in 1854 to have been "thoroughly repaired". Unusual L shape with a large, partially vaulted cellar. <i>Ref: (G) Lot 110; BMCA Bundle 58; (Gb) (pp.S, 12,[13],20); LB/II; MB. 86,89; SMR [2491], 8827; Y.1799; BB.</i>	42576642
92a (490)	Macquarie Farm , North End, this house was first built in late C17. It was remodelled late C18/early C19. The land was called Hundermans from c.1600-1800. <i>Ref: (Ha)(pp.1,4,5,6); BRO number 04480; BMCA Bundles 53-55; LB/II; YY2.9; MB.26,31; SMR 8830; BRO Wilstar's 1736 map (see map in YHS files PS.90); Y.1799; RGG.</i>	42286645
93a (505)	Park Farm , North End, built before 1738 & described in 1799 as "house, barn, stable, carthouse & orchard with common right". Once called "Gregorys". Probably rebuilt c.1712. <i>Ref: (A) Boxes 12(p.1), 47(pp.2,19); Q/FA; YY10.17-8; MB.26,31; SMR 8845; Y.1799.</i>	42016655
93b (507)	Chestnut View , cottage NW of Park Farm, North End. Probably built before 1799 as a building is shown on this site on the 1799 map & described as "yards, gardens etc" & on the 1821 map as "cottage & garden". <i>Ref: MB.32; Y.1799; S.1821.</i>	41956650
94a (645)	Chestnut Farm , North End, formerly called Rose Farm. In 1711 described as "roofless" & in 1799 as "house, barn, stable" with common right. Burnt in 1927 & known as "Burnt House" but rebuilt after that date. <i>Ref: (A) Box 47(p.19); (C) Bundle 76(p.45); [(K)(p.6)]; MB.32, SMR 8854; Y.1799.</i>	42126690
95a (641)	North End Farm , North End. The original house was built before 1700 & called Baber's Farm by 1799. This site had a common right. The present house is late C17/early C18. <i>Ref: (A) Boxes 46(p.1), 47(pp.3,19); (B)(p.9); LB/II; MB.26; SMR 8828; Y.1799; RGG.</i>	42006690

98a (38)	Horsecastle/Beehive Farm, Horsecastle Farm Road. A house was probably built here c.1799 as the site was pencilled on to the Poulett 1799 map. But this may have been added because it did not belong to Pouletts Estate. Farm burnt down & rebuilt in C19. <i>Ref: (Ga) Lot 108; YY1.15; MB.48,86; Y.1799; OS.1885.</i>	41726640
101a (adj.643)	Linden Cottage, North End. It was probably enlarged by the owner of North End Farm after 1815. In 1840 described as "cottage & garden" but a small building is shown on this site on the 1821 & 1799 maps. Built end on to the road, the end nearest the road appears to be the original part - two rooms with a passage between. It was extended to the E & also on the NW. <i>Ref: Deeds of house; Abstract of Title 1876; Y.1799; TA.1840.</i>	42026688
102a (1113)	Home Farm/Ford Farm, Claverham. This site had a common right. House dated late C15 with C16 & C17 additions, originally thatched. Hall has an unusual curing chamber & the outer room was possibly the byre of a longhouse before C16. <i>Ref: (A) Boxes 47(p.11), [49(p.3)]; (B)(p.5); (C) Bundle 80(p.61); LB/II; YY3.50; MB.17; Clav.10; SMR 8825; Y.1799; EHDW.</i>	44836714
103a (1127)	Claverham Court, medieval hall house, probably C15 although one window dated C14. Wings added in C17 & C18 & drastic C19 alterations. <i>Ref: CJ vol.3 p.617; LB/II; MB. 16-17,20,31,48; Clav.4-5; MYY1.13; SMR 2498; Y.1799; EHDW.</i>	44466718
106a (640)	The Gables, North End. Possibly built in 1890s but this could have been a rebuilding on an older site, because a building is shown here on 1840, 1821 & 1799 maps. <i>Ref: SRO Sale of Badman Estate 1920; MB.101; Y.1799; S.1821; TA.1840.</i>	41986695
107a (639)	North End Cottage, possibly two cottages at one time belonging to North End Farm. Built before 1799 & one cottage sold in 1920 as part of Badman Estate. <i>Ref: SRO Sale of Badman Estate 1920; Y.1799.</i>	41906700
109a (629)	Ham Farm, North End built before 1665 (see dovecote PS.109b page 44). The Court was held here for Ham & Wemberham Manor. <i>Ref: (C) Bundle 79(p.4); (Ga) Box 17 Lot 109; (Gc) Box 18(p.2); (Hb)(pp.1,2,3); YY1.15; MB.20,31,48,65,86; SMR 2490, 8842; Y.1799.</i>	41906730
110 (600)	The Grange, North End. Early C16 hall-house with later wing & stair tower. Mid-C17 wing added to front & later kitchen addition to rear. Some C19 & C20 alterations. <i>Ref: (A) Box 47(p.18); (Ga) Lot 110; LB/II; MB.48,65; YY1.15; Y.1799; BB.</i>	41736715
111 (571)	Hope Farm, Kenn Road, built early C19 with later alterations. <i>Ref: LB/II; SMR 8823; TA.1840.</i>	41496749
114a (635)	Oldeacre, North End. Early C16 with early C18 rear wing. It had a common right so the present house probably replaced a much earlier one. Described in 1799 as "house, barn, stable, carthouse & oxstalls". It was originally thatched & once part of a large farm. This property, together with PS.114 & PS.127, (see page 3) was described in 1799 as "part Willetts tenement". <i>Ref: (A) Box 47(p.21); (B)(p.10); (E)(p.4); LB/II; MB.30; SMR 8847; Y.1799.</i>	41726716

117a (557)	Bridge House , North End. "Lately built" in 1790 & described in 1799 as "house, paddock, carthouse, stable & garden" with a common right so it was built on site of a much earlier house. See PS.117b page 42 for the forge & re-use of above farm buildings. <i>Ref: SRO DD/SOG 1181-1206 c13176; (A) Box 12(p.1), YY8.12; MB.47; Y.1799.</i>	41606718
126a (245)	Court Farm , Chescombe Road. Called at one time Vorbery or Forebery, the house mentioned in the C17 deeds & in the deeds of the "Corner Shop/House"; the farm buildings included a pigeon house. It was probably a medieval hall-house, re-built in the late C15 to include a large fireplace. House altered in C17 & later. Described in 1799 as "house, stable, carthouse & common right". <i>Ref: (A) 43(?p2), 47(p.18), 49(p.8); (B)(p.8); (C) Bundles 71(p.27), 78(p. 53), 79(p.3 several entries), Deeds of the "Corner shop"; LB/II; MB.20; SMR 2494; Y.1799; EHDW; (Ref: for Vorley - (E) dated 1650(p.6)).</i>	43066541
128a (122)	37 Chescombe Road , on corner of Binhay Road. Built c.1920 by tenant of Rectory Farm, probably to house his workers. <i>Ref: OS.6"; SRO Sale Particulars of Ecclesiastical Commissioners, 6 Oct. 1920; vbl.</i>	42916527
130a (248a)	Boundary Cottage , Binhay Road. Built between 1840 & 1885. Described in 1900 as two stone built cottages in Biddle Street. <i>Ref: Sale Catalogue 1900; OS.1885.</i>	42916529
139a (201)	Laurel Terrace , Yatton, facing station, five houses built in 1900. <i>Ref: LB/II; MB.85; SMR 8824.</i>	42566602
148a (c.49)	Yew Tree House & Yew Tree Cottage , Wemberham Lane, late C19 houses. <i>Ref: OS.1885.</i>	42156595
151a (888)	Clevedon View , 40 High Street, Claverham, formerly Yew Tree Cottage. Built as a farm building between 1821 & 1840. A small building is shown near this site on 1799 & 1821 maps: this may be the stable on the E side. This was the "blacksmith's shop, barn, carthouse & shed, fronting the road leading from Bristol to Yatton". <i>Ref: Deeds of Yew Tree Cottage, Claverham; Y.1799; OS.1885.</i>	44716641
161 (886b)	Oldfield Lodge/Cottage , 39 High Street, Claverham, built between 1821 & 1840. It was empty in 1851. Restored in 1984. <i>Ref: TMJ p.114; Census 1851; Clav.18; TA.1840.</i>	44646641
163 (adj 901)	1 & 2 Copse Cottages , Chapel Lane, Claverham. Between 1821 & 1840 a copse had been planted here on land enclosed from the waste. By 1885 houses had replaced the copse. <i>Ref: Clav.18; S.1821; OS.1885.</i>	44746598
172a (854+)	Lawston Cottage , 17 High Street, Claverham. Building shown here on 1799 & 1821 maps. "House & garden" on 1840 map, but it was probably rebuilt c.1884. Windows appear to be about that date. <i>Ref: Y.1799; TA.1840; OS.1885.</i>	44616623
177a (520)	Box Bush Farm (called Cullifords in 1799), next to Brick House, North End, S of Little River. This is an early C16 cross-passage house & was possibly a medieval long-house with the byre on the downward slope. It has a common right. <i>Ref: (A) Box 47(p.3); (K) (pp.I,14); Somerset House Deeds - Auction 1888; MB.86; SMR 6263; Y.1799; EHDW.</i>	41726711

180a (1516)	Pilhay Farm/East House/Mays Place , S of River Yeo. In [1610] & 1650 described as "messuage", in 1707 as "messuage & half yard of land called Pillhay House" & in 1799 as "house, garden, orchard with common right. The buildings were delapidated by 1821 but the orchard remained. Pilhay Farm built near same site, burnt in 1970s & rebuilt. <i>Ref: (A) Box 9(pp.5,14); (B)(p.9); (Ha)(pp.2,5); (Hb)(pp.1,2,4); Y.1799.</i>	41186505
185a (749)	Well Cottage , Lower Claverham. Probably built early/mid-C17 with a later wing added. Described in 1799 as "cottage, garden, orchard & common right". <i>Ref: (A) Manor of Week(p.2); YY10.29; Clav.18; SMR 8958; Y.1799; EHDW.</i>	44016627
186a (1240)	Green Farm , N end of Meeting House Lane. Built before 1799 when it was described as "house, stable, butcher's shop & orchard with a common right". <i>Ref: (A) Box 47(p.10); (Gb)(pp.3,11,17); BJG; Y.1799.</i>	45316651
187a (1101)	Oxford Villa/Walnut Bank , Lower Claverham Road, built between 1799 & 1821. <i>Ref: Sale Catalogue 1951; S.1821.</i>	45066714
189a (854b)	13-15 High Street , Claverham, opposite Anvil Road. A small C17 house much altered. In 1610 "cottage & two acres, part of Harbones Breche", in 1728 a blacksmith lived here, then called Harveys Breach. In 1800 there were two houses in three tenements. On 1821 map it is marked "house". In 1840 there was "one house & a butcher's shop" & in 1903 "a shirt factory" is said to have been situated in a long building behind the house. <i>Ref: SRO Lease No.55 dated 7th year of James I; (A) Box 47(p.12); (C) Bundles 67(p.13), 68(p.19), 72(p.30), 75(p.40); Clav.16; SMR 8834; Y.1799; TA.1840; vbl A.Young; RGG.</i>	44606619
190a (adj 891)	Claverham Cottage Farm , Claverham, built before 1799 & as it has a common right it was probably rebuilt on an earlier site. In 1799 described as "farmhouse, barn, stable, carthouse & haybarn", by 1821 "house & garden" (see PS.190c page 41). <i>Ref: YY4.16; MYY1.12; MYY2.45; SMR 8951; Y.1799; vbl A.Young.</i>	44826647
191a (853)	Streamside , 9 High Street, Claverham, a small two-roomed house built c.1700. Shape of garden suggests it was built on part of the old road. <i>Ref: YY4.16; Clav.16; MB.18; SMR 8833; Y.1799; TA.1840; EHDW.</i>	44636617
192a (898)	Claverham Post Office . Built between 1821 & 1840, the door faced High Street until 1980s. It was a shop by 1889 & by 1902 it was a Post Office. Converted to private house in early 21 st century. <i>Ref: YY4.16; MYY9.29; TMJ p.113; Clav.16; TA.1840; OS.1902.</i>	44686614
202 (1106)	Laurel Bank/Pascal House/Laurel Farm , Kenn Moor Gate. House shown on this site in 1799 with common right. Present house was probably built mid-C19 (see PS.68 page 3). Deeds refer to Pascalls, Claverham Field. <i>Ref: (A) Box 47(p.9); (Gb) (pp.4,6,7,18); SMR 8947; Y.1799; TA.1840; vbl S. Clarke.</i>	44936732
203a (875)	Moor View & Parman , opposite Sweet Briar Cottages, Lower Claverham. Two semi-detached houses, originally one house, built before 1799 & dated by examination as C17. <i>Ref: Y.1799; RGG.</i>	44696706

204 (1071)	White Cottage , S of Old/Lower Farm, Claverham. Known as Stoneleigh & Southside in 1944 when it was two cottages. It is C17 in plan but is probably C18. <i>Ref: LB/II; SMR 8950; Y.1799; RGG.</i>	44876678
205a (879)	Acacia , S of & opposite Old Farm/Lower Farm, Jasmine Lane, Claverham. A late Victorian rebuild of a house shown on 1799 & 1821 maps which was built before 1799. <i>Ref: SMR 8948; Y.1799.</i>	44686692
206 (880)	The Hardings , Jasmine Lane, Claverham. In 1840 it was described as "house, garden, outbuildings & orchard". Probably built between 1821 & 1840. Late Victorian alterations. <i>Ref: SMR 8949; TA.1840.</i>	44816676
207a (873)	Cartref , Lower Claverham, opposite Clarence House. Built before 1799, some of the beams could be C17. At one time it was a smithy. <i>Ref: Y.1799; vbl.</i>	44666703
208a (886b)	Holly Cottage , 47 High Street, Claverham, probably built after sale of Poulett land 1815/17. <i>Ref: YY4.16; S.1821.</i>	44746647
209 (888)	38 High Street , Claverham. This house, with no.40 Clevedon View (PS.151), has been converted from blacksmith's buildings erected between 1840 & 1888. <i>Ref: Clav.16; TA.1840.</i>	44706640
210 (888)	Ivy Cottage , 36 High Street, Claverham. A building is shown on or next to this site on the 1799 map. On the 1821 map the shape is as in 1995, ie. end on to the road. <i>Ref: YY4.16; Clav.49; Y.1799; S.1821.</i>	44676639
211a (887)	Court de Wick Cottages , Claverham, corner of High Street. In 1799 described as "house, carpenter's shop & garden with common right". Central part is a small C17 house, rear wing added in late C17/early C18. Converted to two cottages c.1800 & original doorway removed. One house by 1995. <i>Ref: (A) Box 47 (p.12); MB.18, SMR 8836, 8983; Y.1799; RGG..</i>	44646638
213a,b (898)	Yew Tree House & Box Tree , 6 & 8 High Street, Claverham, once known as Willmott's tenement. The core of no. 8 was found to be a one storey medieval cottage in 1996. It had a common right. An upper storey added in C17. Described in 1799 as "house, shop, garden & orchard". S wing added in C18 & the roof was raised. This wing was made into a separate house (No.6) & then a N extension was added in C18. It was three cottages by 1840 and two in C20. Rebuilt in 1997, but original outer walls retained. <i>Ref: (A) Manor of Week(p.2); (C) Bundle 72(p.28); YY4.16; MYY4.30; Clav.16; SMR 8984; Y.1799; EHDW.</i>	44676616
218b (673)	Griffin's Corner , houses on corner of 20/22 North End & 1/2 Moor Road. Built between 1885 & 1903 on site of two earlier cottages. The corner house was a shop from 1911-1977. <i>Ref: SMR 8868; OS.1885; OS.1903.</i>	42526633
222a (420/1)	50/52 High Street , Yatton, two Victorian type stone houses by supermarket car park, probably built c.1911. <i>Ref: OS.6"; vbl Mr Wheeldon.</i>	43176558
225 (428)	90 High Street , Yatton, stone cottage & outbuildings built between 1840 & 1885. <i>Ref: OS.1885.</i>	42946574
227a (428)	The Cottage , 100 High Street, Yatton. Built before 1799 when it was described as a "house, carpenter's shop & land". <i>Ref: (A) Box 47(p.20); Y.1799; S.1821.</i>	42926576

230a (484) b	Southview Terrace. Ten similar houses on E side of High Street, Yatton overlooking railway line. Sunnyside , a detached house at the end facing W. Probably built early 1890s after the field was sold in 1889. <i>Ref: SRO BMCA Bundle 58; MB.85; OS1903.</i>	42706622
232 (484)	4 & 6 North End , built after the sale of land in 1889. <i>Ref: SRO BMCA Bundle 58; OS.1903.</i>	42636619
233a (189)	3 North End , N side attached to Market Inn. It appears to have been built early C19. <i>Ref: OS.1885.</i>	42576623
234a (188/9)	5, 7, 9, 11, 13, 15 North End , a terrace of stone houses, one room up & one down. Built between 1863 & 1885. <i>Ref: Horsecastle sale notice of Oliver Gregory's property; TA.1840, OS.1885.</i>	42546625
235a (187)	17, 19 & 21 North End , Hillview Cottages. Three very small cottages, built soon after 1841 but before 1878. Deed dated 1841 refers to "house & court on north, & westward was part of a cowhouse, orchard & work-shops now on it". The latter was possibly the wheelwrights (PS.235c page 43). <i>Ref: SRO Yatton Rectory, Wells Prebendary DD/CC 178891, see YHS files PS.235; SMR 8877; TA.1840.</i>	42536624
236a (187)	23 & 25 North End , Hillview Terrace. One cottage here in 1799 but two between 1821 & 1840. <i>Ref: SRO Yatton Rectory, Wells Prebendary DD/CC 178889, see YHS files PS.236; (K) 271817(p.3); SRO Enclosure map 1805; Y.1799; S.1821.</i>	42536638
237 (488)	Hereward House , N corner of Wemberham Lane/North End Road. Built c.1900 for Mr Wake of Wake & Dean <i>Ref: YY6.22; OS.1931.</i>	42446638
238a (185b)	Castle Villa , 24 Horsecastle Close. In 1799 described as "house, yard & garden". Present house seems to have incorporated or been built on the site of the older house in the 1830s; a shop was later added in front & closed in c.1937. <i>Ref: (A) Box 47(p.18), SMR 8872; Y.1799; TA.1840.</i>	42436620
239a (185a)	Northview , 16 Horsecastle Close. Built c.1833, probably on the waste. In 1840, it was described as "house, outhouse, orchard & garden". A small building attached was possibly the outhouse, enlarged & converted to number 14 in 1980. <i>Ref: Sale Catalogue 1900; TA.1840.</i>	42396618
240a (184b)	The Longhouse , 2 & 4 Horsecastle Close. Built between 1799 & 1821 end on to the road. In 1840 it was described as "house & garden". <i>Ref: S.1821.</i>	42346610
244 (503b)	Southview , 42 Horsecastle Farm Road, detached house in a field. Built between 1821 & 1840. <i>Ref: TA.1840.</i>	42176634
245 (486)	25 to 39 Horsecastle Close . A terrace of 8 red brick houses, built between 1885 & 1903. <i>Ref: OS.1903.</i>	42386620 -42426624
246a-c (486)	Ferndale Villas , 41 & 43 Horsecastle Close, built between 1885 & 1903 on site of an old stable. <i>Ref: TA.1840; OS.1885; OS1903.</i>	42436624
247 (231)	1-6 Elborough Avenue - Victorian one up, one down houses. Described in 1883 as "newly formed street". <i>Ref: Deeds of 46 Elborough Avenue.</i>	42756564 -42886577
248 (230)	43-46 Elborough Avenue - Victorian one up, one down houses. Described in 1883 as "newly formed Street"; number 46 is called "The Old Bakery" & has an oven. This was a cul-de-sac until Mendip Road was built. <i>Ref: Deeds of 46 Elborough Avenue; OS1903.</i>	42756564 -42886575

250a (558)	Byways Cottage/Old Forge over Kingston Bridge, probably built 1821-1840 on the waste. There were two houses on this site in 1840, one demolished before 1885 (see PS.250b page 5). It was a wheelwright's & undertakers. <i>Ref: MB.47; SMR 8867; TA. 1840.</i>	41426718
251a (553+)	Lampley Farm. Probably built just before 1799, because it was added to the 1799 map. It may be one of the houses mentioned in the deeds dated 1805 as "lately built on the waste, on the S side of the road leading to Lampleys". It has remained unaltered (1997). <i>Ref: LB/II; MB.46,47; SMR 8863; Y.1799; TA. 1840.</i>	41426718
251b (553b)	Duck Cottage, S of Lampley Farm. Converted from a barn belonging to Bridgefoot Farm which was built between 1821 & 1840. <i>Ref: TA. 1840; vbl the owner.</i>	41446714
252 (552b)	Bridgefoot Farm, at the bottom of a small lane leading down from Kingston Bridge. Built between 1800 & 1805 on "parish waste". In 1821 it was two tenements. <i>Ref: MB.46, 47; SMR 8864; S.1821.</i>	41436713
253 (559a)	The Cottage, Kingston Bridge, built "on the waste" probably just before 1799. Described in 1821 as "cottage & garden". <i>Ref: MB.46,47; SMR 8865; Y.1799.</i>	41466710
254a (563+)	Primrose Cottage/Orchard Side on N side of Lampley Road. The central part of each of these attached houses is the house described in 1803 as "house & garden recently built on the waste". <i>Ref: MB.47; SMR 8861; Y.1799.</i>	41186707
254b (560+)	Roselea Cottage, a detached house on N side of Lampley Road, between Haven Meadow View & Primrose Orchard/ Orchardside. It first appears on the 1840 map suggesting that it was built between 1821 & 1840, but features around chimney stack indicate a possible earlier date. <i>Ref: MB.47; SMR 8862; TA. 1840.</i>	41266709
255 (322)	Holly Bank, 1 Claverham Road. Built between 1840 & 1884 on part of the garden of Westaway House. <i>Ref: Clav.51; MYY1.27; TA. 1840; OS.1884.</i>	43556535
256 (322)	7/9 Claverham Road, built 1922. <i>Ref: Datestone; Clav.52.</i>	43636540
257a (325)	Stowey Lodge, 11 Claverham Road. Built between 1799 & 1821, when a small building was shown on the map. It was enlarged by 1882. <i>Ref: YY10.2-5; Clav.49; MYY1.25; S.1821.</i>	43696542
259a (327)	Parsons Cottage, 47 Claverham Road, datestone 1898 & initials W.S.P. (Walter Parsons, local builder) carved on front of house. <i>Ref: Datestone; vbl.</i>	43906545
259b c (327)	35/37 Claverham Road with datestone "1881" & 43/45 Claverham Road with datestone "1877". <i>Ref: Datestones; Clav. 52; MYY1.27.</i>	43846545 -43876545
260a (327)	49 Claverham Road with adjoining garage (PS.262), built between 1821 & 1840. <i>Ref: MYY1.25; TA. 1840.</i>	43926545
261a (233)	Larchmount Hall, 89 High Street, Yatton, opposite Yatton Hall. Built between 1885 & 1903, burnt March 1935 & rebuilt. Back extension added & some windows blocked on the first floor. For 35 years it was a "school for young ladies". In 1925 it became a laboratory & after 1935 it became the Masonic Lodge. <i>Ref: BJG; YY9.4-5; MB.83,84; OS.1903; vbl Winnie Long.</i>	42896571
262a (c.328)	51 Claverham Road, built between 1821 & 1840. <i>Ref: (to the land-YY2.22-23); SMR 8974; TA. 1840.</i>	43926546

262b (333)	Bishopswell Farm , 67 Claverham Road. Probably built between 1799 & 1821 after Pouletts land was sold but a new front was put on in late Victorian times. <i>Ref: Clav.48; MYY1.24; TA.1840.</i>	44056555
264 (c.336-337)	83 Claverham Road next to Bishopswell, built c.1829. In 1851 it was part of one house with "Bishopswell" (PS.266). <i>Ref: Clav.51; MYY1.26; TA.1840.</i>	44146558
265a (263)	Rock House , 3 High Street, Yatton. Described in 1799 as ["house" deleted] "land only, outhouse, barton & garden" with a common right. [The following was added] "A good house, stable & garden". The present house incorporates former Rock Cottage. It was a boarding school during the C18/early C19. Possibly Nathaniel Ainsworths School, but this could be another building. In 1827 it was called Rock House Academy & by 1841 it was an "Establishment for Young Ladies". The 1885 map described it as a "shirt factory". It became a private house in C20. <i>Ref: (A) Boxes 47(p.14), 49(p.10); LB/II; BJG; Bristol Mirror 2 Jan. 1841; MB.83; YY3.8; SMR 8850; Y.1799.</i>	43426537
265b (263)	Pound Cottage , Rock Road, probably a stable S of the N side of Rock House. <i>Ref: Y.1799.</i>	43436534
266 (336)	Bishopswell , 85 Claverham Road, built between 1829 & 1841. In 1851 one house with No.83 (PS.264) & two houses in 1903. <i>Ref: MB.101; Clav.51; MYY1.26; TA.1840.</i>	44186558
267a (337)	The Cottage , 87 Claverham Road, built between 1827 & 1828. <i>Ref: Deeds of house; Clav.51; TA.1840.</i>	44246559
268 (337)	Moor Cottage , 89 Claverham Road, built between 1821 & 1840. Described in 1851 as "house & land occupied by a lime-burner"; there was a kiln at Henley Farm. <i>Ref: Census 1851; Clav.51; MB.75; MYY1.26-27; TA.1840.</i>	44286559
269 (337)	Woodleigh , 91 Claverham Road, built between 1883 & 1901. <i>Ref: Clav.52; OS.1903.</i>	44336561
270a	Henleigh, 93 Claverham Road.	44366564
270b	95/97 Claverham Road.	44376564
270c (337)	99/101 Claverham Road , once known as Albert Villas & no.99 was also known as Woolmoor Cottage & Cotswold. All built c.1888. <i>Ref: Deeds of 99 Claverham Road; Clav.52; OS.1903.</i>	44366564
271a,b (337)	Alma & Fern Cottages , 103 & 105 Claverham Road, built between 1821 & 1840. This was one house in 1841. No.103 appears to be the least altered. <i>Ref: Clav.51; TA.1840.</i>	44406565
272 (338)	107/109 Claverham Road , built c.1901. <i>Ref: OS.1901.</i>	44356563
274 (338)	115/117 Claverham Road , built c.1901. <i>Ref: OS.1901.</i>	44436566
275a (338)	Harvard & Radnor , 149 & 151 Claverham Road, built c.1901. <i>Ref: OS.1901.</i>	44566577
276a (343)	157, 159 & 161 Claverham Road . Three cottages built between 1821 & 1840, probably soon after 1823. <i>Ref: Clav.49; MYY1.25; TA.1840.</i>	44586580
278a (906+)	Streamcross Villa , 160 Claverham Road, built on site of or incorporating a house shown on the 1799 map which was built on "stoney land" & described as "house & garden" in 1821 & 1840. By 1885 the shape of the house had altered & outbuildings added. The stable with hayloft above was used as a shop between 1949 & 1984. <i>Ref: Deeds of house; MB.53; Clav.48; MYY1.24; SMR 8835; Y.1799; TA.1840; S.1885; vbl A.Stockham.</i>	44606600

279a (c.909)	The White House , Whitehouse Road, Claverham, built after 1902 & probably before 1914. In 1949 it was described as "secluded & in no way overlooked". It became a home for the elderly in 1994. <i>Ref: Clav.28; MYY1.28.</i>	44696587
280 (909)	134,134a,136,138 & 140 Claverham Road , built before 1912. <i>Ref: Clav.52; OS.6".</i>	44636580
282a (910)	130/132 Claverham Road , originally thatched & called Clarence Cottage. Built between 1799 & 1821. A new house was built around the old one c.1912. <i>Ref: SRO Yatton Rectory Manor, Wells Prebendary DD/CC 179991; YHS files PS.282a; Clav.48; MYY1.24; S.1821.</i>	44586570
283a (517)	Brick House Farm , North End. This early C18 house is a rare example of early brickwork in NW Somerset. Built early C18 and the bricks used were locally made (see PS.500 & 525 page 41). The farm buildings, garden wall & piers are all early C18. <i>Ref: (A)(p.9); (Hb)(pp.2,3); MB.31,48; LB/II; SMR 8829; Y.1799, TA.1840; EHDW.</i>	41776704
288a (241)	The Corner Shop , Church Road & 35/37 High Street, Yatton. This consists of one house in Church Road & another on the High Street. It appears that the one in Church Road is the end of a house in four tenements with a common right mentioned in a 1799 lease. A photo c.1885 appears to show a thatched roof. The roof was raised to the level of Glebe Cottage (PS.35 page 13) in 1920-30. The house on the High Street was built between 1821 & 1840. Private house by end of 20 th century. <i>Ref: YHS photo 9; Y.1799; S.1821; TA.1840.</i>	43216549
290a (318)	Brandon House , 32 High Street, Yatton. There are two C18 sashes on the upper floor but most of this house was built in the C19 incorporating a dwelling house on this site mentioned in a 1799 lease & shown in the 1799 map. <i>Ref: (A) Box 49(p.5); (K) 838010(p.3); Y.1799; S.1821; EHDW.</i>	43326548
290b (318)	Lower House , 34 High Street, Yatton. Adjoining Brandon House, built before 1799. <i>Ref: Y.1799.</i>	43306545
290c (318)	Little Paddocks , 30 High Street, Yatton, formerly stables to Lower House. <i>Ref: Y.1799; vbl H.Scally.</i>	43306546
292a (1077)	Jasmine Farm , Claverham by crossroads. Thatched until the C20, probably built C17/early C18. It was two houses by 1994. Datestone with initials W & TC underneath & date 1702 below again. <i>Ref: BJG; MB.48; SMR 2499; Y.1799; S.1821; obv. M. Campbell.</i>	44746703
294a (921)	Hollowmead , no buildings are shown on the 1821 map. A row of three cottages and two separate ones plus outhouses are shown on 1840 map. <i>Ref: MYY1.26; TA.1840.</i>	44476558
295a (311)	Westaway House/Eaglesfield , 2 High Street, Yatton. Built c.1799 as a "genteel house with stables & barns" on the site of or including an older cottage with a common right. <i>Ref: (A) Box 47(p.13); YY3.8; YY4.23; MB. 67, 104; SMR 8878; Y.1799.</i>	43506535

298a (298)	76 Claverham Road , once a cobbler's shop, built between 1821 & 1840. In 1840 it was three cottages, described as "house & garden", "house garden & shop" & "house". <i>Ref: Clav.50; MYY1.25-6; TA.1840.</i>	44156554
299a (298)	66 Claverham Road , built between 1840 & 1885. House with stable attached. <i>Ref: OS.1885</i>	44066549
300 (298)	Eastern Cottage , 62 Claverham Road. Built between 1821 & 1840 on Frog Acre & remains almost unaltered. <i>Ref: Clav.50; MYY1.25-6; TA.1840.</i>	44036547
301a (299)	58/60 Claverham Road (& garage previously a barn or stable). Built between 1821 & 1840 as one house. By 1885 there appears to be two cottages & stable on the map but by 1994 it is one house again. <i>Ref: Clav.50; MYY1.26; TA.1840; OS.1885.</i>	44006545
302a (301)	Henley Farm , built between 1840 & 1885. <i>Ref: OS.1885</i>	44076533
302b (301)	Cottage behind Henley Farm , built between 1840 & 1885. <i>Ref: OS.1885.</i>	44076532
302c (301)	Two cottages built in Henley Wood Orchard between 1821 & 1840. <i>Ref: Sale Catalogue 1946; TA.1840.</i>	43966529
305a (921)	Rose Cottage , 2 Hollowmead, by farm, built c.1840. <i>Ref: Clav.16,50; TA.1840.</i>	44456555
306 (921)	Cottage at Hollowmead , by farm, built c.1840. <i>Ref: Clav.16,50; TA.1840.</i>	44476558
307a (S of 248a)	Cadbury Farm/Lower Land Farm . A three-room passage plan house, early C17 with later C17 wing. Early C19 frontage at right angles. Until c.1885 the entrance was from Land Farm. In 1799 & in 1821 this was just outside the S boundary of the parish. <i>Ref: MYY1.22 (excavations at); (Gb)(p.5); LB/II; Deeds of Land Farm; SMR 8808.</i>	43046495
310 (1119+)	Clarence House , Lower Claverham. Rebuilt 1989 on site of "house & garden" which was built c.1828 in part of the garden of Sweet Briar Cottages (see PS.312a below). <i>Ref: Clav.10;TA.1840.</i>	44646709
312a (1119)	1 & 2 Sweet Briar Cottages , opposite Moor View, Claverham. In the C17 this was a low two-storey house of a three-room cross-passage plan. No.1 is the cross-passage, hall & inner room, No.2 is the outer room with later additions. The house was first built as a two-roomed cottage. In 1828 the deeds state that "a cottage was built in the garden" (see PS.310 above). The maps suggest that No.2 was enlarged at that time rather than a new house built. The house was called Punts in C18. <i>Ref: Deeds of house; LB/II; SNHAS 1992 vol.136 p.192; YY3.50; Clav.10; SMR 8982; Y.1799; TA.1840.</i>	44706709
317 (S end of 22)	Wemberham House/Cottage , last house down Wemberham Lane. Built after 1885 & sold in 1914 with a stable. <i>Ref: (Ga) Lot 120; OS.1903.</i>	40856556
320a (264)	A Terrace of 13 Houses in Rock Road built c.1899, on edge of Henley Lodge/Westaway fields. Three bedroom houses. <i>Ref: Deeds of Rock Road; MB.85; OS.6.</i>	43426524 -43456530
322a (190)	Bellevue/Station House , Yatton. Built between 1840 & 1855 as the station master's house on or near the site of a pre-1799 cottage & garden. <i>Ref: LB/II; YY3.10; MB.67, Y.1799; TA.1840, OS.1885.</i>	42606617

324a (314)	The Laurels , 12 High Street, Yatton. It may originate from before 1799 when it was described as a "house, barn, garden with a common right" or it may have been rebuilt between 1799 & 1821 (see PS.327 below). <i>Ref: (A) Box 47(p.15); YY3.8; MB 67, Y.1799</i>	43406542
325 (901)	Elmdale , Bishops Road, Claverham, a brick house built 1912 NE of school. <i>Ref: C.J.Hole Sale Particulars.</i>	44716610
326a (238)	53 High Street , Yatton. Large house built between 1840 & 1855 on or near site of a very old house, which was demolished before 1821 (see PS.326b page 6). <i>Ref: Y.1799; OS.1885.</i>	43126557
327a (314)	Rose Cottage , 10 High Street, Yatton. This house replaced or incorporated one built before 1799. The present house was built between c.1800-1821 when, together with the Laurels, the house included land in Westmead & a Beer Garden. <i>Ref: MYY7.14; Y.1799.</i>	43426540
327b (313/4)	Shop adjoining Rose Cottage , built between 1800 & 1821. In 1990 it was a Chapel of Rest. <i>Ref: S.1821.</i>	43416540
328a (485)	Crossways House , Horsecastle, built between 1821 & 1840. <i>Ref: (A) Box 47(p.20); MYY7.21; MYY8.4; TA.1840.</i>	42506630
328b (485)	27129/31 North End Road , three cottages adjacent to Crossways House. Built between 1885 & 1903. <i>Ref: OS.1903.</i>	42496631
328c (485)	4-6 Horsecastle Close . Two cottages on the S side & adjoining Crossways House built between 1821 & 1840. These cottages either replaced or incorporated a cottage built before 1799. <i>Ref: Y.1799; S.1821; TA.1840.</i>	42496629
329a (186)	Home Farm , Horsecastle, early to mid-C17 on or near site of a cottage with a common right. Very small holding but extended later. By 1984 it became a private house. <i>Ref: (A) Box 47(p.3); (K) Auction 1888 (p.1), 243480(p.4); Deeds of Somerset House; MYY4.17-18; MB.86; LB/II; SMR 8831; Y.1799.</i>	42456624
330a (260)	Hill's Furnishers , 19 High Street, Yatton. Originally built before 1719 & described as "a dwelling house & backside formerly a brewhouse". It has been rebuilt & was described as a grocers shop from before 1889 to c.1940. <i>Ref: (A) Box 47(p.21); YY2. 21-24; YY3.8; SMR 8972; Y.1799, TA.1840.</i>	43306541
331a (898)	Coma House , 4 High Street, Claverham (next to Post Office). Built between 1840 & 1884. <i>Ref: TMJ p.114; Clav.16; TA.1840; OS.1884</i>	44676615
332a (853+)	177 & 179 Claverham Road , Streamcross House. There was a cottage here in 1851, built after 1840. This could be No.179 but it has been much altered since. No.177 may have been the stables. Both houses were changed into two well built Victorian houses & subsequently reroofed in 1988. <i>Ref: Clav.18; OS.1885.</i>	44566598
333 (417)	Penleigh Cottage , 46 High Street, Yatton, next to Infants School on the S side. Built between 1840 & 1885. <i>Ref: TA.1840; OS.1885.</i>	43186556
334a (259)	The Barton , 21 High Street, Yatton, next to Orwell Cottage. In 1723 this site was described as "a barn, oxstall & barton". By 1733 the house had been built & by 1821 it was "two tenements"; many alterations since that date. <i>Ref: (A) Box 49(pp.9,14); (C) Bundle 72(p.29); YY3.7; Y.1799.</i>	43296540

334b (259)	Orwell Cottage , 25 High Street (The Barton is behind). In 1799 it was described as a "smith's shop & messuage". The house was pulled down c.1832 & four dwelling houses, a coach house & stable built, Orwell, Clifford Villa & Pullins. The smith's shop survived until after 1840. <i>Ref: SRO Deed dated 1832; (A) Box 49(p.14); Y.1799; TA.1840.</i>	43276536
335a (202)	Linden House , 155 High Street, built after 1841. A school until 1986 & then a nursing home. <i>Ref: YY3.10 (Linden); LB/II; SMR 8819; TA.1840.</i>	42656600
336 (319)	Grey House , 38 High Street, Yatton. Built soon after 1800 on site of or including "ruined house with stable, carthouse, oxstalls". It was "an Old Auster" & had a common right. <i>Ref: (A) Boxes 47(p.15), 49(pp.4,11); [(C) Bundle 79(p.2)]; YY3.8; MB.31,67; LB/II; SMR 8849; Y.1799.</i>	43276548
337a (313)	Wood Close/Paladyne House , 6 High Street, Yatton, built near site of C17 farmhouse (see PS.337b below). <i>Ref: Y.1799.</i>	43456538
337b (313)	Edwards' Butcher , 8 High Street, Yatton, original building erected before 1650. In 1799 it was a small farm with a common right. Early in C19 it became a butcher's shop. Slaughter house converted to a dwelling during the second half of C20. <i>Ref: SRO DD/SS Yatton Deeds 536 lease 66 dated 1650 & SRO DD/ED Box 131, Will dated 1834 & SRO Q/REL 42126 (see transcriptions with YHS PS.337b); (A) Box 47(p.14); (B)(p.6); YY3.8; MYY5.23-25; Y.1799.</i>	43456538
338 (c.478)	The Avenue , Yatton. Nos 1, 3, 5 & 7 built c.1870, & the others before 1885 on Glenville House land. <i>Ref: OS.1885.</i>	42746595 -42786597
340 (428)	2 Ivy Cottage , 88 High Street, Yatton, built between 1821 & 1840. <i>Ref: YY4.16; TA.1840.</i>	42956572
341a-c (315)	14, 16 (Norwood) & 20 (Brendon Cottage) High Street , Yatton. In 1799 this site was described as "house, garden & orchard" with a common right. By 1821 there were two tenements & by 1840 there were three houses. In C20 there were four dwellings (Nos.16 & 18 are now combined). No.16 is probably pre-1799, No.20 built between 1799 & 1821 & No.14 between 1821 & 1840. <i>Ref: LB/II; SMR 8818; Y.1799; S.1821; TA.1840.</i>	43396542
342 (317)	22 High Street , Yatton. Fruit shop & Insurance office in 1996. Built c.1825, the part adjoining Orchardleigh was known as Tutt's Grocery Shop. <i>Ref: YY5.36-7; TMJ p.108; OS.1885.</i>	43386541
343a (476)	Chilton House/Tutcher's Farm , 114 High Street, Yatton, built between 1821 & 1840. It was a shop in early C.20. <i>Ref: MYY1.3; LB/II; SMR 9134; TA.1840, vbl J.Tutcher.</i>	42796585
344a (317)	Orchardleigh , 24 High Street, Yatton, a two-room cross-passage house of late medieval date. The ceiling of the hall is probably late C16. Described in 1799 as "a dwelling house & stable" with a common right. <i>Ref: MYY2.3-12; MYY3.22-24; Y.1799; RGG.</i>	43366543
346a (318b)	Church View , 36 High Street, Yatton, in 1821 "cottage & garden". Probably built between 1799 & 1821 although a building is shown near here on 1799 map. <i>Ref: (K) 239563(p.3); S.1821.</i>	43286547

347 (476)	112 High Street , Yatton. Built after 1903. <i>Ref: OS.1903.</i>	42856582
348 (476)	Rose Lynn , 116 High Street, Yatton. Built soon after 1903 on land belonging to Tutchers Farm. <i>Ref: OS.1903; vbl J.Tutcher.</i>	42816585
349a (476/7)	Glenville House , 118 High Street, Yatton, built 1857. <i>Ref: YY3.10; MB.85; OS.1885; vbl G.Burgam.</i>	42796591
350 (479+)	Stowe House/Caerleon , 126 High Street, Yatton, built c.1890. <i>Ref: YY9.24; OS.1902.</i>	42736598
352a,b (481)	Winchester House & Yarbury, The Park , off High St. Yatton, built between 1885 & 1903. <i>Ref: OS.1903.</i>	42686612 & 42686616
353 (481)	140 & 142 High Street , Yatton & Clements Coal Office, built between 1885 & 1903. <i>Ref: OS.1903.</i>	42666614 & 42686616
357a,b (259+)	27 & 29 High Street , Yatton, Clifford Villa & Pullins. This was a smiths house & shop which had been built before 1799 (the property having been taken from part of the garden of PS.334b p.27). In 1833 the house was demolished & four houses built on the site, each with coach house & stable: Clifford Villa (2 houses at that time), Pullins & Orwell. <i>Ref: (A) Box 47(pp.20,21); (C) SRO Lease 125 (transcription with YHS PS.357a-b); Y.1799.</i>	43296543 -43286544
358 (257)	33 High Street , Yatton, built on the garden of Causeway House in the early C19. The front appears to have been built on later. This was once a jewellers shop. <i>Ref: (K) 239212(p.3); LB/II; SMR 9136; S.1821; vbl M.Barracough.</i>	43286545
360 (241)	Flower Shop , 39 High Street, Yatton. Built after 1840 on the site of the carthouse shown on 1840 map. <i>Ref: TA.1840.</i>	43186552
361a (239)	41 & 43 High Street , Yatton. Two cottages built between 1821 & 1840. <i>Ref: TA.1840.</i>	43176553
361b (239)	45 High Street , Yatton, fish shop & former butchers shop from c.1821. This was 2 cottages in 1764 & in 1799 described as "house, stable, garden" with a common right. <i>Ref: (A) Box 47(p.16); Y.1799.</i>	43196553
362a (239)	47 High Street , Yatton & barns (behind), built between 1840 & 1885. [Listed date as early C19" is incorrect.]. <i>Ref: LB/II; SMR 9135 OS.1885.</i>	43166555
368a (233)	The Hollies , 81 High Street, opposite Yatton Hall, built between 1821 & 1840. It was a school in early C20, then it became staff accommodation for Yatton Hall. <i>Ref: YY6.2-6; MB.67; SMR 8992; TA.1840.</i>	42956567
369 (231)	91, 93, 95, 97 & 99 High Street , Yatton on S side of Elborough Avenue, built c. 1883. <i>Ref: OS.1903.</i>	c.42806570
370 (230)	101, 103, 105, 107 & 109 High Street, Yatton , a terrace of brick houses on N side of Elborough Avenue, built c.1880, nos 101 & 103 have shops in front. <i>Ref: OS.1885; vbl S.Hayman, resident of 107.</i>	c.42836568
371 (213)	The Lodge , 123 High Street, Yatton. In 1799 described as "house, barn & stable". It had a common right. This house either replaced that building or incorporated it into the present C20 house. In the garden was a brick summerhouse with an ornate roof. <i>Ref: (A) Boxes 47(p.17), 49(p.1); YHS files PS.371; YY3.10; MYY6.31; MB.66; Y.1799.</i>	42786580
373a (208)	The Beeches & Nithsdale , 135/137 High Street, Yatton, built 1900-1905. Built on the site of Laurel Farm. <i>Ref: YY1.10-13.</i>	42746585 -42736587

373b (c.213)	The Ridge, Yatton. Six houses in three groups of two facing 5, built soon after 1903. <i>Ref: MB.85; YY1.10-13; OS.1903.</i>	42746588 -42606582
374 (211-2)	139/141 High Street, Yatton. Two stone cottages probably built early C20. <i>Ref: OS.6".</i>	42736592 -42726595
375a (208)	Cenarth, 143 High Street, Yatton near site of Church's Farmhouse. This house possibly included or replaced a building shown on 1821 map, which had been built on the waste. <i>Ref: S.1821.</i>	42726595
b (208)	Linden, 145 High Street, Yatton, built in C19. It may have included or replaced a building shown on the 1821 map. <i>Ref: S.1821.</i>	42726596
376a (203)	147-149 High Street, Yatton (Loaders old shop). A cottage had been built on the waste near this site before 1799. It was part of Church's Farmhouse which was demolished before 1799. Between 1821 & 1840 another house & stable were added. This property was either altered or rebuilt in 1894 when it was developed for saddle & harness making. It was burnt down in 1905 but was repaired as a bicycle shop initially, becoming an ironmongers until 1980s (see PS.376b page 7). <i>Ref: YY1.8,9; Y.1799; S.1821.</i>	42706598
377a	Woodcliffe, 159 High Street, Yatton, built pre-1885.	42646608
377b (201)	Oakleigh, 161 High Street, Yatton, built pre-1885. <i>Ref: for Woodcliffe & Oakleigh: MB.85; OS.1885.</i>	42646608
378 (200-1)	Laurel Bank & outhouse, 165 High Street, Yatton (on corner of Station approach). Built between 1840 & 1885. <i>Ref: MB.85; OS.1885.</i>	42636609
380 (c.478)	9 & 11 The Avenue, built as one house in 1870s. <i>Ref: Schedule of Deeds; OS.1903; vbl N.Schaefer.</i>	42756594
381 (477-8)	13 The Avenue, built late-C19. <i>Ref: OS.1902.</i>	42826596
382 (476)	120 High Street, Yatton, a semi-detached brick house, at the corner with the Avenue. Built by 1859 & used as post office until 1967/8; it then became an antique shop. <i>Ref: TMJ p.101; MYY9.29,34; MB.88; OS.1885.</i>	42756592
384 (273)	Ivydale, Frost Hill, the N house in the cul-de-sac. Built between 1885 & 1903. <i>Ref: OS.1903.</i>	43596508
385a (273)	The Old Sweet Shop, Frost Hill, the middle of three in the cul-de-sac. Built 1902, sweets, tobacco etc were sold here. <i>Ref: MYY1.30; OS.6"; vbl Mrs Lawrence.</i>	43596506
386 (273)	Lestrem House, Frost Hill, the S house in the cul-de-sac. It has a date of 1903 but a house is shown here on 1885 map. <i>Ref: OS.1885; obv.M.Barraclough.</i>	43596506
387a (271)	Henley Cottage/Henley Stores, corner of Henley Lane. In 1799 it was described as "cottage & garden". It was thatched. It was converted to two cottages. Used by Henley Lodge coachman c.1927. At that time the roof caught fire. It was rebuilt & became a cycle repair shop & sold petrol. Cream teas were served there at one time. <i>Ref: Census 1851; Y.1799; S.1821; vbl W.Fowler.</i>	43646523
390a (234)	Greenfield Cottage, 6 Chescombe Road, Yatton. This cottage, together with two now demolished (see PS. 390b,c page 7) was built between 1799 & 1821. This was originally in Church Road but the road has been called Chescombe Road since 1960s. <i>Ref: S.1821.</i>	43066552

395a (283a)	Henley Wood Cottages , Wood Lane. Between 1821 & 1840 two houses had been built on this site. Soon after they were converted to one house, but by 1854 it was in a ruined state. It was then either rebuilt or incorporated into a new house which in turn was burnt in 1984. The present house was built after that date. <i>Ref: (Gb)(p.13); S.1821; TA.1840.</i>	44446510
396 (202)	Somerset House , 157 High Street, Yatton. An ox-house had been built on or near this site c.1800 & a cottage & garden by 1821 (see PS.376b p.7). The present house has a mid-C19 rear wing. <i>Ref: (A) Box 49(p.7); Deeds of house; YY3.10; MB.67; LB/II; SMR 8817; S.1821.</i>	42656604
402 (584)	Walnut Tree Farm , Kenn, originally in Yatton, built between 1799 & 1821. <i>Ref: (K) 200984(p.7), S.1821.</i>	41326794
403 (586)	House past Walnut Tree Farm , Kenn, originally in Yatton, probably built between 1799 & 1821. <i>Ref: (K) 216680(p.7); S.1821.</i>	41316804
404 (c.587)	Unique Farm opposite Walnut Tree Farm, Kenn, built between 1821 & 1840. <i>Ref: TA.1840.</i>	41366785
405a (1424)	West Hewish Farm/Manor Farm , built between 1799 & 1821. This was after the original farm on field 1441 had been demolished (see PS.405b page 7). <i>Ref: YY6.39; MB.20,69,70; S.1821.</i> <i>Ref: for Hewish Farm (B)(p.14).</i>	38936409
406 (1423)	Manor Cottage , W Hewish, built before 1700. In 1799 described as 'house & garden'. The cottage has been modernized. <i>Ref: Y.1799.</i>	38896400
408 (1417+)	Rose Cottage , W Hewish, built on the waste before 1800. <i>Ref: MB.69,70; Y.1799.</i>	38636419
410 (1429)	Westerly Cottage , W Hewish, built on the waste before 1800; present house has an added storey. <i>Ref: MB.69,70; Y.1799.</i>	38636424
411a (1427)	Rosemary Cottage , W Hewish, built on the waste before 1800 as "cottage & garden". This house with the exception of the windows has not been modernized. <i>Ref: MB.69,70; Y.1799.</i>	38696419
412 (1499)	East Hewish Farm , built before 1700 & described in 1821 as "house, garden & orchard." <i>Ref: YY6.39; MB. 69, Y.1799.</i> <i>Ref: for Hewish Farm (B)(p.14).</i>	40066483
413a (1482)	The Elms, E Hewish . There was a tenement here or nearby in 1700. Described in 1799 as "house, stable, yards, garden & orchard". <i>Ref: MB.69; Y.1799.</i>	39946481
420 (1439)	The Grange, W Hewish , built c.mid-C18 & ? rebuilt 1892. <i>Ref: BRO BMCA; Y.1799.</i>	39126405
874 (549)	Riverside House/Cottage by the Little River, S of Lampley Farm. Built between 1821 & 1840, ruined & rebuilt in latter part of C20. <i>Ref: TA.1840.</i>	41516691

FARM BUILDINGS

(including Barns, Stables & Ox-houses)

See pp.1-10 for further farm buildings, which have been demolished.

FARM BUILDINGS IN CLAVERHAM

17e (902)	Ox-stall, SE of Court de Wick school near corner in Bishops Road. It was part of old Bishops Farm. Built before 1799 & demolished in 1980s. <i>Ref: Y.1799.</i>	44886595
---------------------	---------------------------------------------------------------------------------------------------------------------------------------------------------------------------	----------

49b (820)	Farm buildings at Streamcross Farm built after 1885; house demolished but buildings remain (1995). <i>Ref: OS.1903; obv.M.Pitman.</i>	43896636
52b (844)	Barns near Rose Farm , Streamcross, converted to modern houses in C20. <i>Ref: OS.6".</i>	44046629
71b (1074)	Stable at Old Farm/Lower Farm , Claverham, is now the W end of the house. <i>Ref: EHDW.</i>	44766692
73c (895)	Tithe Barn at Court de Wick , converted to a tannery & badly damaged by fire in 1922, demolished & completely reconstructed by 1995. <i>Ref: Y.1799; obv.M.Pitman & M.Campbell.</i>	c.44876620
84b (812)	Ox-house beyond Mud Lane on Hillsea. A cottage was by this site in C19 (see PS.84a page 3). <i>Ref: (Gb)(p.12); MYY8.13-15; OS.25".</i>	43616725
86d	Barn at Mead Mills built before 1799, demolished after 1821 <i>Ref: Y1799, TA.1840</i>	4416 588
103b (1133)	Large barn at Claverham Court probably built for an earlier house but the present roof is C19. <i>Ref: EHDW; obv.M.Pitman.</i>	44426716
122b (1068)	Cow house NE of St Barnabas , Claverham. An ox-house stood near this site before 1799 as part of Hillmans Tenement & is shown on all maps until the C20. Present building appears slightly to the W on OS.6". <i>Ref: (Gb)(p.19); Y.1799; OS.1885.</i>	44966663
141 (886b)	Barn or Stable at 43 High Street, Claverham , almost completely rebuilt for a garage by 1995. <i>Ref: obv.M.Pitman.</i>	44706639
162 (908/9)	Barn or Shed, a double building in Chapel Lane , Claverham opposite back entrance to Claverham Park & above Copse Cottages. Built after 1885. <i>Ref: OS.1885; obv.M.Barraclough.</i>	44726587
171b (857)	Shed between 23 & 25 High Street, Claverham , possibly built for the old cottages near this site (see PS171a p.4). <i>Ref: obv. M.Pitman.</i>	44616634
190b (adj.891)	Barn at Claverham Cottage Farm , built before 1799. <i>Ref: Y.1799.</i>	44826648
203b (874)	Barn, S of Moor View , Lower Claverham, built late C19 or early C20. <i>Ref: obv.M.Pitman.</i>	c.44696706
208b (886b)	Farm Buildings behind Holly Cottage , 47 High Street Claverham. <i>Ref: YY4.16; S.1821.</i>	44746640
213c (898)	Stable & outhouse behind Yew Tree House , 8 High Street, Claverham, built before 1821. <i>Ref: S.1821.</i>	44686616
262c (333)	Ox-stall behind 67 Claverham Road , built between 1821 & 1840. <i>Ref: TA.1840.</i>	44046559
278b (906)	Stable with haycroft over, at Streamcross Villa , Claverham Road, built c.1885. <i>Ref: OS.1885.</i>	44606600
279b (c.909)	Coach-house or stable in front of White House , Chapel Lane, built c.1914 & converted to a garage by 1993. <i>Ref: Sale Catalogue, Property Services 1993; Clav.28.</i>	44696587
299b (298)	66 Claverham Road, stable or barn. <i>Ref: TA.1840.</i>	44066549
301b (298)	Barn at 60 Claverham Road , converted to a garage & then converted to extension to the house. <i>Ref: obv.M. Barraclough.</i>	44006545
311 (874)	Barn, cattle shed or stable belonging to Moor View/Parman , built before 1799, converted to a house, Ye Olde Barn after 1964. <i>Ref: Y.1799; OS.6".</i>	44666705
870 (733)	Barn near Mead Mills built between 1799 & 1821, "house & garden" built here by 1840. <i>Ref: Y.1799, TA.1840.</i>	44086588

871 (839)	Ox-house, SW of Chestnut Farm , built between 1799 & 1821. Demolished after 1931. <i>Ref: S.1821; OS.1931.</i>	44206658
---------------------	--------------------------------------------------------------------------------------------------------------------------	----------

FARM BUILDINGS AT EAST HEWISH

415b (1482)	Barn at E Hewish , on opposite side of road from E Hewish Farm. Built between 1799 & 1821, demolished by 1995. <i>Ref: Y.1799; obv.M.Pitman.</i>	39966475
-----------------------	---------------------------------------------------------------------------------------------------------------------------------------------------------------	----------

FARM BUILDINGS AT HORSECASTLE & NORTH END

89b	Barn, 30 Horsecastle Close. <i>Ref: TA.1840.</i>	42446620
90b (668)	Farm building at Weeping Ash Farm , possibly built c.1800, converted to a house in 1990s. <i>Ref: S.1821; obv. M.Pitman.</i>	42346657
91b (671)	Barn at Grange Farm, North End , built before 1799. <i>Ref: Y.1799.</i>	42586646
92b (495,492)	Corn barn, ox-stalls & carthouse at Macquarie Farm. Built before 1799. <i>Ref: Y.1799.</i>	42286645
93c (507)	Barn next to Chestnut View, Park Farm , built before 1799. <i>Ref: Y.1799, OS.6".</i>	41956654
94b (652)	Farm buildings E of Chestnut/Rose Farm shown on all the maps from 1799-1885, however the position & building shapes differ in each map. All demolished after 1931. <i>Ref: Y.1799; TA.1840; OS.1885; OS.1931.</i>	42126689
99b (497)	Ox-house SE of Park Farm , built before 1799. <i>Ref: Y.1799; OS.6"; obv. M. Pitman.</i>	42146645
101b (641)	Barn between Linden Cottage & North End Farm , called the Barn, originally the barn for North End Farm. Built before 1799, converted to a house in C20. <i>Ref: Y.1799; obv.M.Pitman.</i>	42036688
109c (629)	Cattle sheds, stables, barn with hayloft & dovecote at Ham Farm, North End. Built before 1799. <i>Ref: Y.1799.</i>	41906730
114b (636)	Barn at Oldeacre, North End , built before 1799. <i>Ref: Y.1799.</i>	41726716
117c (556)	Stable at Bridge House, North End. Built between 1790 & 1799 (see PS.117a p.18). <i>Ref: Y.1799.</i>	41606718
216b (190)	Barn or stable S side & next to the Market Inn , North End, probably built early C19. This may be the stable of the house on the site of which Bellevue was built. <i>Ref: Y.1799; TA.1840.</i>	42576618
235d (189)	Stable at 3 North End , on N side of Market Inn. <i>Ref: OS.6"; obv. M. Barraclough.</i>	42576623
238b (186)	Barn next to Castle Villa by old Horsecastle Chapel. Probably built between 1821 & 1840, converted to a house in 1989. <i>Ref: TA.1840; OS.1903; obv.M.Pitman.</i>	42446621
239c (185a)	Stable or coach-house , converted to house c.1992 & numbered 18 Horsecastle Close. <i>Ref: obv.C.Derrick.</i>	42386618
251c (553+)	Stone barn, Lampley Farm, Kingston Bridge. Probably built early C20. <i>Ref: OS.1903; obv.M.Pitman.</i>	41426718
283b (517)	Farm buildings at Brick House , North End, C18 in date. One building converted to a house in 1980s. <i>Ref: LB/II; Y.1799, obv.M.Pitman; EHDW.</i>	41776704
283c (518)	Farm building next to & NW of Brick House , North End & possibly belonged to the Burnt House. Built before 1799. A barn is mentioned on 1840 map. <i>Ref: Y.1799.</i>	41796710

424 (515)	Ox-house & barton, North End , built between 1821 & 1840, by 1885 a larger building is shown on the site. Demolished after 1920. <i>Ref: Badman Estate Papers, YHS PS.95; S.1821; TA.1840, OS.1885.</i>	41956693
---------------------	-----------------------------------------------------------------------------------------------------------------------------------------------------------------------------------------------------------------------	----------

FARM BUILDINGS IN WEST HEWISH

405c (1441)	Ox-house built before 1799 at the site of the Old Manor Farm, W Hewish House demolished but ox-house remains. <i>Ref: TA.1840; obv.M.Barraclough.</i>	39046412
-----------------------	------------------------------------------------------------------------------------------------------------------------------------------------------------------------	----------

FARM BUILDINGS IN YATTON VILLAGE

5b (253)	Farm buildings belonging to the Prebendal House. The shapes on the 1799 & 1821 maps are different from 1840 & differ again on 1920 map. Demolished when Rectory Farm moved to Biddle Street, Yatton. <i>Ref: Y.1799, TA.1840; OS.1920.</i>	43206534
10b (416)	Vicarage Coach House & Stables , 25 Well Lane, Yatton, originally in grounds of old vicarage. Built early to mid-C19. <i>Ref: SMR 9619; S.1821.</i>	43276550
37b (240)	Barn or stable between 10 & 12 Church Road , Yatton. Built near end of C19. <i>Ref: OS.1903; obv.M.Pitman.</i>	43136547
126b (244)	Stable or barn at Court Farm , Chescombe Road. Built between 1799 & 1821. <i>Ref: S.1821.</i>	43056541
265b (263)	Stable attached to Rock House , probably built before 1799, converted to a house & named Pound Cottage in C20. <i>Ref.- Y.1799, OS.6".</i>	43436534
290c (318)	Stable, originally belonging to the Lower House , converted to a house, Little Paddocks, 30 High Street, Yatton. <i>Ref: S.1821.</i>	43306546
295b (311)	Coach-house behind Westaway , High Street, Yatton. Probably built c.1800, converted to a house mid-C20. <i>Ref: obv. M.Pitman & M.Lane.</i>	43536536
324b (314)	Barn at the Laurels , 12 High Street, Yatton, built before 1799, converted to a house & shop in C20. <i>Ref: Y.1799; obv.M.Barraclough.</i>	43406540
330b (260)	Barn behind 19 High Street , Yatton. This may be the original brewhouse (see PS.330a page 26). Rebuilt in C19 & again in C20. <i>Ref: S.1821; obv.M.Lane.</i>	43346538
337c (313)	Barn behind "Edwards' yard" , 8 High Street, Yatton. Probably built between 1821 & 1840, converted to a house by 1995. <i>Ref: TA.1840; obv.M.Lane.</i>	43456538
344b (317)	Stable on N side of Orchardleigh , 24 High Street, Yatton, built well before 1799. <i>Ref: Y.1799.</i>	43346544
360 (241)	Flower shop, 39 High Street , Yatton, built after 1840 on site of a cart-house. <i>Ref: OS.1885.</i>	43186552
361c (239)	Stable behind 43 High Street , Yatton, built before 1799. <i>Ref: Y.1799; obv. M. Barraclough.</i>	43176552
362b (239)	Barn behind 47 High Street , Yatton, built between 1840 & 1885. <i>Ref: OS.1885; obv.M.Barraclough.</i>	43166555
872 (403)	Ox-house, N of Hangstones , built between 1799 & 1821. Demolished after 1931. <i>Ref: S.1821; OS.1931.</i>	43356585

BOUNDARIES

THE BOUNDARY OF THE PARISHES OF YATTON & CLEEVE IN 1885 (For the pre-1843 boundary see maps pages 79-105)

South Boundary - started at Rhodyate Hill [Road Gate] & crossed the N-S arm of Blind Lane, round Redland Field & over Cadbury Hill. Down the N side of Cadbury House [Club] via boundary stone [PS.534], past the N side of Woodside House via boundary stone [PS.535] & across B133 to Frost Hill at Tripps Corner. Down Mendip Road via boundary stone [PS.537] to the end of Rectory Way, then down Land Lane past boundary stone [PS.538] to Biddle Street. At boundary stone [PS.427] it turned SW along Binhay Rhyne to River Yeo at Pilhay Bridge & on to Phipps Bridge.

West Boundary - went N along The Little River to a field away from Horsecastle Farm Road. NW over Lampley Road by Lampley Bow & N along Russ Rhyne, then E by Kitchens Field to N of Barns Marsh to Tynever Gout Rhyne. The boundary kept N of Mead Moor to Mawkins Bridge. From here it went N past Manor Farm to Moorside House, round two fields to join the River Kenn.

North Boundary - E to boundary stone [PS.540] along the River Kenn.

East Boundary - Following the River Kenn, the boundary turned S near the end of Nailsea Wall & continued until it left the River Kenn just N of the present Bristol-Exeter railway line. It then continued SE skirting the fields to cross the A370 near Brockley boundary. Here it went to the Windmill in Kings Wood, & S to cross Goblin Combe and Cleeve Hill Road, Wrington Hill.

South Boundary (continued)- At Cleeve Hill Road, the boundary turned W at stone No. 16, through Kings Wood to join Rhodyate Hill.

Note - There were twelve boundary stones between the A370 at Brockley & Rhodyate Hill of which 8 survive in 1997 (see page 56).

BOUNDARY STONES

534	Near Cadbury House, in Club car park. Ref: OS.1885.	43866503
535	Near Woodside House, W of Cadbury Club. Ref: OS.1885.	43766502
537	Mendip Road, towards E end of path to Henley Park. Ref: OS.1885.	43426509
538	Land Lane, stone is halfway down lane. Ref: OS.1885.	43066523
427	Binhay Road, junction with Chescombe Road. Ref: OS.1885.	42906528
540	N of Decoy Pool, on Nailsea Wall. Ref: OS.1885.	43356969
542	N of Manor Farm, Kenn Moor. Ref: OS.1885.	42506868
541	On Nailsea Wall, N of Moorside House. Ref: OS.1885.	42676977

COMMUNICATIONS

(All communications are placed in alphabetical order)

BRIDGES

96	Horsecastle railway bridges.	
	a. Osmond Bridge , also called Wemberham Bridge built 1846/7, over Clevedon line (see PS.96b page 3). Ref: SMR 8921; YY2.31; OS.6".	42246604
	b. Jones Bridge , built 1846/7. Ref: SMR 8922; OS 6".	41956632
444	Kenn Moor Gate railway bridge. Ref: OS.6".	44726743
104a	Kenn Moor Gate road bridge, Claverham Drove Road over Little River. Probably built between 1799 & 1821. Ref: S.1821; OS.6".	44406674
113	Kingston Railway Bridge , North End Road, built 1847. Ref: OS.6".	41476723
359	Lampley Bow , bridge at crossing of Lampley Road over rhyne (parish boundary). Crossing before 1799 was by bridge or ford. Ref: Y.1799; OS.6".	41056697

178	Little River , old railway bridge, E of the Brick House, North End. <i>Ref: OS.6".</i>	41566700
547a-c.	Little River road bridges , at North End. Crossing before 1799 by bridge or ford.	41816712 41746713 41526686
	a. Ham Lane. <i>Ref: SMR 8859; Y.1799; S.1821; OS.6".</i>	
	b. Yatton-Clevedon Road. <i>Ref: Y.1799; S.1821; OS.6".</i>	
	c. Little River E of Riverside House, stone foot bridge, S. of Lampley Farm. <i>Ref: obv.H.Tincknell.</i>	
446	Mawkins Bridge , Kenn Moor Road, crossing Mawkins Rhyne. In Parish of Kenn. <i>Ref: OS.6".</i>	42506827
108 (109)	Moor Street Bow road bridge, Kenn Moor Road over Little River at North End. Probably built between 1799 & 1821. <i>Ref: S.1821; OS.6".</i>	42636710
394 (1454)	Phipps/Phypys/Frith Bridge. This was an ancient river crossing on the route from Banwell & Hewish to Kingston Seymour. <i>Ref: SRO Somerset Medieval Wills, SRS vol.19 pp.71,81; (Hg)(p.2); MB.55; SMR 8928; Y.1799.</i>	39436522
180b	Pilhay Bridge , foot bridge over River Yeo, probably built between 1799 & 1821. <i>Ref: MB.55; OS.6".</i>	42636478
445	Westmead Rhyne bridge , Claverham at end of Hunts Lane, crossing shown on 1799 map but probably a ford. <i>Ref: Y.1799; OS.6".</i>	44106585
557	High Street, Yatton , road bridge over Bristol-Exeter railway at North End. Built in 2002 to replace a C20 bridge which in turn had replaced one built in May 1840. <i>Ref: SMR 8924.</i>	42636617
231b	Yatton Station footbridge , built c.1870 with later alterations. <i>Ref: MB.60,61.</i>	42506610

RAILWAY

448	Bristol-Exeter line , opened 1841. <i>Ref: (Mc)(pp.18,20,22,24,25); MB.58; SMR 8923.</i>	38306343 -45386783
231a	Yatton Railway Station buildings of Brunel design, opened 1847, originally called Clevedon Road. <i>Ref: MB.58,61; SMR 4658, 5018.</i>	42506608
393	Yatton-Cheddar , Cheddar Valley line, built 1869 extended to Wells 1870 & closed 1963. <i>Ref: MB.58,105; SMR 8918.</i>	42406600 -42706498
97	Yatton-Clevedon line , opened 1847, closed 1966. <i>Ref: MB.105.</i>	42506610 -41406760

ROADS

(Short roads are given one grid reference only)

877	Ashleigh Road , constructed in 1960s. <i>Ref: OS.6".</i>	42586590
466	The Avenue , Yatton, on E side of High Street, built before 1897. <i>Ref: OS.1901.</i>	42756594
398	Barberry Farm Road , on E side of High Street, Yatton constructed when Stowey Road was built in 1970s. Built on Barberry Farm land. <i>Ref: OS.6".</i>	42756605
617	Biddle Street/Byttle Street , Yatton, an ancient road. In c.1960 part became Chescombe Road (see PS.392 page 36). <i>Ref: (C) Bundle 68(p.18); (Hb)(p.1); (Me)(p.2); YY1.26; YY3.7.</i> The road originally ended at OS. grid reference	42466526 -42726521 43056549

391	Binhay Road , Yatton, Mendip Road to Chescombe Road. Built in late 1950s or early 1960s. <i>Ref: OS.6".</i>	43146515 -42906529
456	Bishops Road , Main Road, Cleeve to High Street, Claverham. <i>Ref: [(C) Bundle 71(p.42b)]; Y.1799.</i>	45456553 -44676613
876	Brockley Way , the name is modern. Part was over Claverham Green, hedged N side only. <i>Ref: Y.1799.</i>	44866654 -46126723
307d	Cadbury Farm Road , Yatton. This road was constructed when new houses were built c.1970s. There was a farm track here in 1888 & probably well before that date. <i>Ref: OS.1888; OS.6".</i>	43106500
8	The Causeway , Yatton, St Mary's Church to the High Street. <i>Ref: (Mc)(p.19); (Me)(p.3); Y.1799.</i>	43266547 -43166540
458	Chapel Lane , Blind Lane to Claverham, formerly called "Road to Court de Wick". <i>Ref: MB.44; Y.1799.</i>	44666540 -44686612
196c	Cherry Grove , Yatton, built c.1965. <i>Ref: OS.6".</i>	42936584
d	Cherry Close , built c.1965. <i>Ref: OS.6".</i>	42966580
392	Chescombe Road , originally Biddle Street & extended from the Church Road junction to join High Street, Yatton in 1960s. <i>Ref: OS.6".</i>	43096559 -42726521
193	Church Close & Rectory Way , Yatton. Built late 1960s or early 1970s. <i>Ref: OS.6".</i>	43256531
452	Church Road , Yatton. An ancient road near church. <i>Ref: (Mc)(p.26); (Me)(p.3); Y.1799.</i>	43056549 -43226549
460a	Claverham Drove , Moor Lane/Ham Lane crossroads via Kenn Moor Gate to Lower Claverham Road. Continuation of Ham Road. Built c.1815. <i>Ref: MB.46; Y.1799.</i>	42506740 -44876710
455	Claverham Road , formerly called "Yatton Lane", & by 1851, "Bristol Road" as far as No.89. In 1885 it was called "Yatton Road". This is an ancient road because mention of a repair was made in 1543. <i>Ref: SRS vol.21 p.83; (Hg)(p.2); MYY1.23-29; Y.1799.</i>	43516531 -44676613
315	Court Avenue , started by owner of Court Farm c.1939, not finished until after 1945. <i>Ref: vbl Mrs Lawrence.</i>	43016529
144	Derham Park , Yatton, started before c.1938, not finished until after 1945. <i>Ref: OS.6".</i>	42806551
143a	Dunsters Road , off High Street, Claverham. Built in a field called Dunsters in 1970s. <i>Ref: OS.6".</i>	44576621 -44546637
484	E Hewish track , pre-1799, from E Hewish to one field short of Oldbridge River & also Congresbury Yeo, S of Phipps Bridge. <i>Ref: Y.1799; OS.6".</i>	c.39906475 -39406465
470	Elborough Avenue , Yatton. This road was originally a track leading to a field system in Elborough Field & later used by Nursery Garden. The Avenue was built when the land was sold in 1898. <i>Ref: MB.8; S.1821; OS.1888; OS.6".</i>	42886576 -42736562
451	Frost Hill , Smallway to High Street, Yatton, part of the old road was bypassed early 1960s, but still retains the name. <i>Ref: Y.1799; map with PS.302.</i>	43706485 -43606525
450	Grassmere Road , Yatton. Constructed early 1960s. <i>Ref: OS.6".</i>	42586591 -42706600
477	Ham Lane , North End Road to Moor Road crossroads. In 1799 this road went to Ham Farm only. Probably extended to Moor Road c.1815, when it was called North End Road. <i>Ref: Y.1799, S.1821; OS.6".</i>	41806708 -42506740
475	Heathgate , Yatton on W side of High Street, near Elborough. This road was extended in 1970s but a track at the E end is shown on all the C19 maps. <i>Ref: S.1821; TA.1840; OS.1888; OS.6".</i>	42766575

478	Henley Lane , top of High Street, Yatton to Henley Farm. Before 1799 the track went to Hawkers Hill, an orchard & Henley Wood with two tracks continuing to Cadbury Hill. When Henley Cottage/Farm was built the road stopped at the farm. <i>Ref: (Mc)(p.24); Y.1799; OS.6".</i>	43526531 -44056531
875	High Street , Claverham, Bishops Road to Brockley Way. <i>Ref: Y.1799.</i>	44686612 -44866654
453	High Street , Yatton. Frost Hill to Horsecastle. <i>Ref: Y.1799.</i>	43606525 -42636616
485	Hilsey , road from Hillsea to Streamcross. In use before 1799, part is a green lane. <i>Ref: Y.1799.</i>	43906635 -43586647
878	Horsecastle Close/Horsecastle , North End Road to Wemberham Lane. <i>Ref: Y.1799; OS.6".</i>	42516630 -42316616
472	Horsecastle Farm Road , Wemberham Lane to Jones Bridge. In 1799 this lane went past Horsecastle Farm to one field short of Little River. Another lane branched off at site of Jones Bridge to Bull Croft field. In C20 latter lane plus the lane beyond the farm appear to have gone out of use. <i>Ref: Y.1799, OS.6".</i>	42306620 -41956630
865	Hunts Lane/Meadmill Lane , Claverham. Streamcross to Mead Mill. <i>Ref: (J)(p.2); OS.6".</i>	44106587 -44486599
454	Jasmine Lane , Claverham, originally called "Old Farm Lane". <i>Ref: MB.8; Y.1799.</i>	44866654 -44746708
457	Kenn Moor Road , Moor Road to Kenn boundary (road continues to Kenn). Built c.1815. <i>Ref: MB.43; S.1821.</i>	42506740 -42506800
567	Kenn Road , Kingston Bridge to Kenn boundary (road continues to Kenn & Clevedon). An old road shown on 1799 map as a track on the waste. This road with Lampley had most of the waste roadside enclosures. The road has been raised on an embankment near Kingston Bridge when the Clevedon railway was built. <i>Ref: MB.46; Y.1799; OS.6".</i>	41516724 -41426760
461	Lampley Road , North End, Kingston Bridge to Kingston Seymour boundary (road continues to Kingston). This had most of the waste-side enclosure in 1805. <i>Ref: (K)(p.13); MB.46; Y.1799; S.1821.</i>	41516724 -41056698
464	Laurel Terrace & Gardens , Yatton. S side of railway line at Horsecastle, W side of High Street, Yatton. Laurel Terrace built between 1885 & 1903. Laurel Gardens built in C20. <i>Ref: OS.1903.</i>	42606613
864	Littlewood Lane , Cleeve. A370 to Brockley Way. <i>Ref:(C) Bundle 69(p.22); OS.6".</i>	46456650 -45936712
471	Lower Claverham , Streamcross (by Mud Lane) to Brockley Way. <i>Ref: OS.6".</i>	44356694 -45236659
569a	Maidmoor Lane , Ham Lane, near North End Road, goes past the back of Ham Farm. In 1799 this road led up Mead Moor/Maid Moor. On C20 map it stops at Ham Farm. <i>Ref: Y.1799; S.1821; TA.1.840, OS.1888, OS.6".</i>	41806716 -41806774
197a	Mendip Road , Yatton, Frost Hill to Ashleigh Crescent. Built in three parts:- 1) Frost Hill to Rectory Way junction was previously called Orchard Lane & was in use before 1799. 2) Chescombe Road to the Ridge was built in 1960s & then extended again. 3) Rectory Way junction with Chescombe Road was built in the early 1980s. <i>Ref: Y.1799; TA.1840; OS.1888; OS.6".</i>	43606510 -42586595

462	Moor Road , Yatton, Horsecastle to Kenn Moor Road. S end was called Moor Street before c.1815 when it was extended. <i>Ref: (Mc)(p.18); Y.1799; S.1821; TA.1840; OS.6".</i>	42516631 -42506740
459	Moor Street , North End, Horsecastle to Moor Street Common where it stopped in 1799. After c.1815 it was extended to Ham Lane crossroads. Name changed to Moor Road in C20. <i>Ref: (Me)(p.3); MB.46; Y.1799.</i>	42526633 -42506740
482	New Ear Lane , W Hewish, a track dated before 1799 leading from the moors to Manor Farm, W Hewish. <i>Ref: Y.1799; OS.6".</i>	c.38756385
421	North End/North End Road , High Street, Yatton to Kingston Bridge. <i>Ref: Y.1799; OS.6".</i>	42636616 -41526725
197b	Orchard Lane , originally ran from Frost Hill to Boundary Cottage, Binhay Road, the N end was called Land Lane (now a green lane). It was in use before 1799. Part is now Mendip Road. <i>Ref: Y.1799.</i>	43606510 -42946527
465	The Ridge , W side of Yatton High Street. Built after 1903 as a cul-de-sac with a gate at W end. Road extended in 1960s to join Mendip Road. <i>Ref: OS.6".</i>	42756589 -42546581
320b	Rock Road built in 1899 on the Rock House Estate. <i>Ref: OS.1901.</i>	43456535 -43396522
44c	[Roman Road] - Little Wemberham to Sheep Dip Wharf, about 12 ft wide. <i>Ref: vbl M.Clarke, Banwell.</i>	39996520 -40706535
463	South View Terrace , Yatton. N side of railway line, E side of North End Road. Built 1890s. <i>Ref: OS.1903.</i>	42666620
568	Station Road , Yatton, on N side of Exeter-Bristol railway line. <i>Ref: OS.6".</i>	42556613
195	Stowey Park , Yatton, built 1956. A small track near Stowey Lane is shown on 1799 map. <i>Ref: Y.1799; OS.6".</i>	43666548
196a	Stowey Road , Yatton, built after 1950 & extended in 1970s as far as Barberry Farm Road. <i>Ref: vbl.</i>	43666548 -42846611
469	Streamcross , Claverham, Claverham Road to Mud Lane. In use before 1799. <i>Ref: Y.1799, OS.6".</i>	44356694 -43706635
383	Tripps Corner , old road into village of Yatton, where part of old Frost Hill has been bypassed. <i>Ref: Y.1799.</i>	43576510
483	Warth , road from E Hewish to Warth on River Yeo, shown on 1799-1888 maps. <i>Ref: Y.1799; OS.1888.</i>	c.40116490
10c	Well Lane , Yatton, built in 1960s. Old Vicarage pond was beside this road. <i>Ref: OS.6".</i>	43236550 -43356563
44a	Wemberham Lane , this was realigned in 1980s & E part became Horsecastle Close. Wemberham Lane was continued NE to join North End Road. <i>Ref: (K)(p.13); (Me)(p.3), Y.1799.</i>	40736534 -42456637
295b	Westaway Close , Yatton built after 1960 in the grounds of Westaway House. <i>Ref: Map with PS.302; OS.6".</i>	43486538
c	Westaway Park , Yatton, built after 1960 in grounds of Westaway House. <i>Ref: as PS.295b.</i>	43556548
387b	Wynns Corner , by Henley Cottage, named after travelling hardware merchant. <i>Ref: vbl.</i>	43606524

GREEN LANES & PATHS

816	Biddle Street , W part, beyond Rectory Farm, in use before 1799. <i>Ref: Y.1799.</i>	42446525 -41706521
-----	------------------------------------------------------------------------------------------------	-----------------------

12	Blind Lane , N from Wood Lane but turns right angle E to join Rhodyate Lane. This was a sunken road, partly filled up in 1960s. <i>Ref: (C) Bundle 66, 78, 80(pp.5,54,60); MB.44; Y.1799.</i>	44576483 -44666540 45046531
501	Claverham Court , lane passing on NE side of Court Common Field, possibly to serve buildings on Poors Common. <i>Ref: Y.1799.</i>	44606705 -44206744
815	E Hewish , road used before 1799. <i>Ref: Y.1799.</i>	40106486 -39606480
820	Ham Farm , track behind farm. In use before 1799. This road served Mead Moor Common. <i>Ref: Y.1799.</i>	41816730 -41816715
817	Horsecastle Farm Road , W end in use before 1799. <i>Ref: Y.1799.</i>	41956630 -41506630
316	Land Lane , Binhay to Rectory Way, in use before 1799 & part of Orchard Lane. <i>Ref: Y.1799.</i>	43206517 -42966527
84	Mud Lane , N of Claverham, Lower Claverham Road to Hilisea. A bomb was dropped on this Lane in 1940. In use before 1799. <i>Ref: Y.1799; vbl M.Campbell.</i>	44346694 -43476704
198	New Ear Lane , W Hewish, in use before 1799. <i>Ref: Y.1799.</i>	38926400 -38426378
818	Stowey Lane , Claverham Road to Stowey Park, in use before 1799. <i>Ref: Y.1799.</i>	43686542 -43766555

COMMONS & MOORS

There are two moors in Yatton: Yatton Moor is south of the old Cheddar Railway and Kenn Moor is in the area of Moor Road.

486 (776-9, 803-5, 812, 807-8, 1138-9, 1121-2)	Claverham Common , also includes Poors & White Gate Commons, Oat Close, Reeds, Newleaze, Woolmeads, Vowles, Markhams & Furlongs, Upper, Lower & Middle Commons. Enclosed in 1750. <i>Ref: MB.43,xii; S.1821.</i>	N.43606790 S.43906700 E.44706730 W.43106750
576 (885) (1070/1059)	Claverham Green , some enclosures made c.1800. Two parts remain near N end Claverham High St:- 1) Narrow Wood Part Claverham Green. 2) In Claverham Green & Part in Claverham Green. <i>Ref: MB. 46,xii; S.1821.</i>	44706660 45006655
487 (1370-1, 1373-7, 1379-85)	Cleeve Hill , Cleeve, enclosed 1810-15. One piece of the common remains by the quarry. <i>Ref: (L)(p.1); MB.43,xii; S.1821.</i>	N.46706642 S.47166524
488 (487-93)	Horsecastle , houses built here from 1780. By 1885 there were 7 houses. <i>Ref: (Me)(p.2); MB.46.</i>	c.422 662
579 (-)	Kenn Moor , enclosed c.1810/15. <i>Ref: (L)(p.1).</i>	N.42806976 S.42646712 E.45386784 W.41256835
569b (608-618)	Mead Moor Common , N of Ham Farm. It is not known when this common was enclosed. <i>Ref: Y.1799; S.1821.</i>	c.S.41816715 c.N.42286829
628 (677/82-3)	Moor Street Common & Piece or Allotment , W of Moor Street. Enclosed 1810. <i>Ref: (L)(p.1); S.1821.</i>	c.426 669
881 (c.242)	Yatton Village Green , part is church property & part of it belongs to Yatton Parish Council. <i>Ref: Y.1799.</i>	43186545

WOODS

490 (277-83, 300-02)	Cadbury Hill & Henley Wood. <i>Ref: (A) Box 46(p. 1), (C) Bundles 75, 77, 77(pp.39,47,49); (Gb)(pp.13,17); (Mc)(p.24); S.1821.</i>	44306490 & 44366520
----------------------------	-----------------------------------------------------------------------------------------------------------------------------------------------	------------------------

491 (991)	King's Wood. This is ancient woodland, the S side of which is in Congresbury. In Kings Wood there are old enclosures, house platforms & iron mines & stone quarries. There is a ruined cottage at the meeting of five paths & another at the top of Garrett's path, in Bickley Wood see C463. <i>Ref: (A) Box 10a(p.5b); (B)(pp.2,4); (C) Bundles 69, 72, 75(pp.22,28,39); (J)(p.2); (Gb)(pp.13,16); MB.2,66; YCCCART archives; Y.1799.</i>	N.45546528 E.46806500 W.44706495
---------------------	-------------------------------------------------------------------------------------------------------------------------------------------------------------------------------------------------------------------------------------------------------------------------------------------------------------------------------------------------------------------------------------------------------------------------------------------------------	----------------------------------------

ENCLOSURES, EARTHWORKS & RIDGE & FURROW

8c (991)	Three prehistoric circles in part of Kingswood called Bickley Wood. These are probably Iron Age but could be post Roman. They are thought to be associated with Cadbury Camp. <i>Ref: YCCCART archives.</i>	1) 44976494 2) 45306500 3) 452 651
536 (110-116)	Gangwall, from W end of Biddle Street to the River Yeo. Probably constructed before the Norman Conquest as a defence against the sea. It might be Roman but this is not proved. <i>Ref: SRO DD/SS/2/9 Court Roll 1682(p.2); MB. 19,40; Y.1799.</i>	42606518 -41666478
852 (984/986)	SE of Blind Lane, pentagonal shaped soil mark 120m. E-W. & 90m. N-S. cut on NE side by a NE to SW soil mark indicating a backway. Found by air photography but only C19 pottery & pipe stems found on ground. <i>Ref: SMR 4688.</i>	44736529
853 (9)	Clearly defined rectangular enclosure , lying NE-SW within fields with wide ridge & furrow. Hollow way leads away from it to SW. In Great Wemberham field , N of Roman Villa. Rectangle shown on 1799 map. <i>Ref: SMR 5282; Y.1799.</i>	40446539
854 (1403+)	Earthworks of deserted farm on E side of Bourton , NW of W Hewish, trackways & rectangular & irregular enclosures. This site possibly same as PS.409 which was built before 1799 (probably on the waste) & described as 'cottage & garden' in 1821. Demolished after 1840. <i>Ref: SMR 6931,6935; Y.1799.</i>	38456440
855 (11-2)	Ridge/Furrow SE Wemberham Cottage. <i>Ref: SMR 6938.</i>	40556570
856 (176-180)	Earthworks , remains of a building SW of Yatton Station. This is on the site of Heathclose , a small field divided into five strips in 1799 & adjoining Marshcroft. <i>Ref: SMR 6944.</i>	42296579
857 (c.650)	Linear earthwork 650m. in length & lying E-W across the N end of a neck of low lying moor, S of Moor Street Bridge . 3 sub-rectangular small enclosures at W end. Possibly a trackway across the moor. <i>Ref: SMR 6945.</i>	42406686 -43066689
858 (c.777)	Group of 8 ring ditches , up E side of Lilypool Drove, Kenn Moor . Probably C19. <i>Ref: SMR 6946.</i>	43346745 -43086879
859 (1126-1140)	Two ditches forming a trackway NW of Claverham Court , predating the existing field system. There are two small rectangular enclosures set across this feature. Can this be connected with a track leading past Claverham Court to the three buildings shown on the 1799-1840 maps? (see PS.861 page 9). <i>Ref: SMR 6947; Y.1799; S.1821; TA.1840.</i>	43766764
860 (N of 766)	Group of three small mounds between Lilypool Drove & Decoy Pool Drove. <i>Ref: SMR 6948,</i>	43236812
862 (-)	Small round mound recovered on western edge of a large NS oriented abandoned water course on the centre of Kenn Moor . Undated. <i>Ref: SMR 6949.</i>	43286869

PRINCIPAL FIELDS

598 (216-33)	Elborough/Elboro , medieval open field. The name means a fortified place, so a defensive earth-work or building may have stood in this field. <i>Ref: (A) many ref;(C) many ref;; (E)(p.6); (K)(p.1); MB.8,23; SMR 8802; S.1821,</i>	427 656
485 (768-9)	Hilsey Fields, Claverham <i>Ref: S.1821</i>	436 672
713 (c.27-33)	Oldfield , near the Little River. <i>Ref: (B)(pp.8,9); (C) many ref; YY1.26-7; S.1821.</i>	13 662
648 (-)	Westmead , NW side of High Street, Yatton. <i>Ref: (B)(pp.5,10); (C) many ref; (E)(pp.6,7);(Ha)(pp.4,6); (K)(pp.5,18); S.1821.</i>	W.429 665 E.429 658

INDUSTRIAL SITES

(All sites no longer in use except where stated.
Arranged in trades in alphabetical order)

509 (1441)	Brew House , W Hewish. <i>Ref: MB.70.</i>	39006405
500	Brickyard - clay dug on waste - E side of Kenn Road opposite Hope Farm. This is possibly the brickyard sold in 1806. [Note- a field at Lampley Bow is called Brick Ground.] <i>Ref: (A) Box 49(pp.4,9); SMR 8851, 8852; MB.31.</i>	41446760
525	Brickyard , SE of Walnut Tree Farm, Kenn, probably in decline by mid-C19. <i>Ref: SMR 8851.</i>	41536782
186b (1240)	Butcher's Shop at Green Farm, Claverham. This shop was here in 1799. <i>Ref: Y.1799.</i>	45316651
189c (854)	Butcher's Shop , on site of 13-15 High Street, Claverham, shown on 1840 map. <i>Ref: TA.1840.</i>	44606619
211b (887)	Carpenter's Shop , High Street, Claverham, attached to Court de Wick Cottages in 1799. <i>Ref: Y.1799.</i>	44646638
289a (239)	Carpenter's Shop , 49 High Street, Yatton, built between 1821 & 1840 when it was a smiths shop & carthouse on the tithe map. In poor condition in 1994 & demolished 2002. <i>Ref: MYY8.26; TA.1840.</i>	43166555
227b (428)	Carpenter's Shop , 100 High Street, Yatton, built before 1799. <i>Ref: Y.1799.</i>	42926577
190c (c.890)	Coal Shaft in field behind Claverham Cottage Farm, opposite St Barnabas. Known to have been working c.1850. <i>Ref: MB.75; SMR 8989; vbl A.Young (1988) who, as a young boy, had this information from an old lady who fetched coal as a child.</i>	44856635
505 (1093)	Coal Shaft sunk in Dockley Field, Grove Farm, Claverham. <i>Ref: MB.75; SMR 8927.</i>	45006708
353 (200)	Coal Yard , Clements, by Yatton railway. <i>Ref: OS.6".</i>	42536605
397a (802)	Duck Decoy Pools , on Kenn Moor, said to be ancient. By 1751 described as a plot of land round the house & pool fenced in & inclosed. The 1810 Act for the enclosure of Kenn said that "the pool will be considerably injured, if not wholly destroyed by inclosure of the said Moor".	43616778
397b (-)	Duck Decoy on Claverham Moor, S of the Little River & Nailsea Wall. Created after 1750, when the common was enclosed but it was infilled by 1841. <i>Ref: (C) Bundle 80(p.58); SMR 308,8846; YY6.30-34; MB.30; Clav.36; S.1821; TA.1840.</i>	4341 6931
407a (1422)	Factory, Cider , Langdon's West Country, W Hewish. Built late C20. <i>Ref: obv.M.Barraclough.</i>	38736414

339b (c.486-9)	Factory, Furniture , Avalon, previously Wake & Dean. Built 1899 & closed 1984, it made school slates, church & school furniture. A private siding from Clevedon railway was completed in 1919. <i>Ref: Clevedon Mercury 3.9.1989; SMR 8993; YY2.25-26; YY6.10-12,19-26; YY7.40-49; YHS files SA 56/86, SA 314/02, SA 320/04.</i>	42406627
197b (216/7)	Factory, Ladder , Titan Ladder Factory, Mendip Road, opposite Elborough Avenue, founded in the the 1930s & still operating. <i>Ref: MYY3.25-27; vbl M.Clements.</i>	42706558
189b (854)	Factory, Shirts , in long building behind 13-15 High Street, Claverham. In use c.1903. <i>Ref: vbl.</i>	44606619
265e (263)	Factory, Shirts , at Rock House, High Street, Yatton. Shown on OS.1885 map as a shirt factory. Possibly for a short period only. <i>Ref: OS.1885.</i>	43446534
216c (c.188)	Factory, Wallpaper , in "Birds Alley" behind Hill View Cottages, North End. Built before 1885. In 1841 there was a house, outhouse & garden here. It probably turned into a factory soon after 1900 & closed c.1914. Ruined in 1988. <i>Ref: YY5.12-13; OS.1885; vbl M.Moon.</i>	42526627
NOTE	There are many modern factories in Yatton which are not included in this survey.	
127b (555)	Forge , on N bank of Little River, opposite Box Bush Farm, known to have been in use in 1821 & a similar building is shown on 1799 map. It was probably moved to behind Bridge Inn & Bridge house later in the C19, a small three-walled building remains in 1996 (see PS.117b below). <i>Ref: YHS PS.116; SMR 9132; S.1821; TA.1840.</i>	41656714
117b (557)	Forge , old forge, North End, originally the cow shippen of Bridge House (built c.1790) re-used as a forge & the stable as an office & stores. Demolished mid-1979. <i>Ref: Lease 1790; YY8.12-14; YY10.20.</i>	41576718
76b (897)	Forge , 16 High Street, Claverham, built c.1833 on part of the waste, W side of Mayor's Field. <i>Ref: 1833 Deeds of Hither Bickley; YY4.6; TA.1840.</i>	44636624
151b [888]	Forge , 40 High Street, Claverham, built between 1799 & 1821, "blacksmith's shop, barn, carthouse & shed fronting road from Bristol to Yatton". <i>Ref: Deeds of Clevedon View, Claverham; S.1821.</i>	44716641
289b (239)	Forge , 49 High Street, Yatton, built between 1821 & 1840 & later a carpenter's shop. <i>Ref: OS.6".</i>	43166555
79b (847)	Forge , blacksmith's shop attached to Manor Farm, Claverham in 1799 but not mentioned on maps or deeds after that date. <i>Ref: Y.1799.</i>	44226632
16 (279)	Limekiln , Henley Quarry. It was still in use in 1946 but since demolished. <i>Ref: Henley Farm Sale Catalogue (YHS P5.302); YY4. 14; MB.75; vbl W.Long, who fetched lime for whitewashing.</i>	44006525
88 (484)	Market , High Street, Yatton. Before 1893 a field was used for sale of stock; market opened 1895, closed in 1970s. <i>Ref: YHS PS.337; YY6.35-37; SMR 8966; MYY3.44-46; MYY4.24; MYY7.22-23; vbl I. Hoddell, Registrar, Yatton Market.</i>	42646626
495 ([c.20])	Mill in Millcroft 5 Acres on site of Wemberham House, last house down Wemberham Lane. There is a reference to Millcroft in 1656 but no building is shown on 1799 map. <i>Ref: MB.22; Y.1799.</i>	c.40856555

86c (c.356)	Mill , Mead Mill, a water mill in use well before 1653 when it was probably just a memory. A 1653 deed states "being heretofore a water mill known as Meade Mill & land heretofore being the bottom of the mill pond & two little banks adjacent to the door of said house. <i>Ref: (A) Box 46 Survey No.4(p.3); (C) Bundle 71(p.26); MB.22; SMR 8843.</i>	44066587
506 (991)	Mines, Ironstone in Kings Wood (see page 71). <i>Ref: (Mc)(p.24); MB.66.</i>	45546528 -46806500 -44706495 c.42706560
584 (SW end of 225)	Nursery Garden , Elborough Field. <i>Ref: YY2.26-30; MB.104.</i>	
496 (856)	Quarry , a stone quarry on site of 31-35 High Street, Claverham. In 1821 it was called Old Quarry but on the 1799 map the site was called Dunsters coppice. <i>Ref: Clav.16; Y.1799; S.1821.</i>	44616638
497 (299)	Quarry , a stone quarry on site of Roman Catholic Church, Claverham Road, developed before 1840. <i>Ref: Clav.55; SMR 8973; TA.1840.</i>	43946543
182 (S of 267)	Quarry , a stone quarry at Frost Hill, SE of High Street, Yatton. This land belonged to Land Farm before it was developed as a limestone quarry c.1829. By 1904 it was called Old Quarry & was disused by 1931. <i>Ref: (Ga) Lot 160; (Mc)(pp.7,11,18); MB.41; SMR 8857; OS.1904.</i>	43526503
15 (283d & southwards)	Quarry , Henley Stone Quarry started early C20 /late C19. By 1964 it had extended to Cadbury Hill. It was closed & landscaped after 1985. <i>Ref: Henley Farm Sale Catalogue (YHS PS.302); YHS SA 96189; MYY6.5-7.</i>	c.44206520
689 (285,288-9, 985)	Quarry , a field called Quarry Pits E Cadbury Hill. This field was mentioned in deeds dated 1698/9. <i>Ref: (A) Boxes 7(p.3), 43(p.3); (Gb)(p.17); YY1.26; SMR 8970.</i>	c.44506515
376d (203)	Saddler , 147-9 High Street, Yatton, 1894-c.1905. It later became an ironmongers. <i>Ref: Clevedon Mercury, 1905; vbl Mr & Mrs R.Clements.</i>	42706598
45b (244)	Sawmill , near site of 19 Church Road, Yatton, founded late C19; called Clark's in mid 20C; closed by 1960s. <i>Ref: MYY9.26-27; vbl.</i>	43096545
499 (1425)	Sawmill in E Hewish by Manor Farm. <i>Ref: vbl M.Barraclough.</i>	39006415
507 (886)	Sawpit next to Applecroft, 45 High Street, Claverham. <i>Ref: vbl M.Barraclough.</i>	44736647
73d (c.895)	Tannery , Court de Wick, Claverham, opened c.1820 (two fires in 1898 & 1928 destroyed the tithe barn). Closed in c.1970s. <i>Ref: SMR 8879; vbl.</i>	44906620
235c (188-9)	Wheelwright's workshop attached to 17 North End Road & part was under site of No.15. There was a small building here in 1840, soon after that date a cowhouse & workshops were built. All demolished before 1989. <i>Ref: Deed of house 1831; OS.1885.</i>	42536624
62c (1234)	Windmill over well, with stone tower & tank at Claverham Green Farm, later replaced by petrol & electric engines. <i>Ref: LB/II; vbl S.Clarke.</i>	45416664
503 (801)	Windmill , site of, at Manor Farm, Kenn Moor, indicated by the field name Windmill Batch. <i>Ref: MB.22; SMR 1488; Kenn Inclosure Award; Y.1799.</i>	42506845

MISCELLANEOUS (arranged in alphabetical order)

3 (W of 242)	Bier House & stable built between 1885 & 1903 E of Church House & next to the Parish Pump. The Bier House replaced the lockup (see P5.2 p.1). <i>Ref: Parish Magazines 1885 & 1886; YY8.15; SMR 9133, 8809.</i>	43156546
523(418)	Bowling Green , Well Lane, C20. <i>Ref: YY5.4-7; OS.6".</i>	43276560
524 (W end of 1070)	Church Room , Claverham, originally an old army hut removed from Bristol & erected in 1920. Closed in 1986 & demolished c.1987. <i>Ref: OS.6"; vbl.</i>	44886656
1b (243)	Churchyard , of St Mary's Parish Church, Yatton. Extended c.1900 & 1960. Grave stones were recorded by YHS in 1987. <i>Ref: SA 67187; YY2.36; SMR 310, 8805; Y.1799.</i>	43126542
33 (309-10)	Cricket Ground , was rented in 1920s & later bought in 1980s. Originally cricket was played in front of Claverham House. <i>Ref: YY3.20-25.</i>	43756525
1c (243)	Cross , churchyard cross, erected in 1524/5, of which only the socket & six steps survive. Restored in 1919. <i>Ref: MB.13; CP pp.41-43; CJ vol.3 p.620; SRS vol.4; SMR 310, 311.</i>	43126539
531a (906)	Cross , Stallings Cross. This stood on site of the old Chapel opposite Claverham Post Office. It was possibly a Market Cross. Demolished before 1877. <i>Ref: CJ.v.3 p.618; MYY1.31-2; SMR 2500, 5643.</i>	44686609
531b (896)	Cross by chapel at Court de Wick. Possibly a preaching cross. Demolished before 1877. <i>Ref: JR p.71; MYY1.31-2.</i>	c.44916618
441 (c.505)	Deer Park , medieval. Location unknown. In 1260 John Odeline, Canon of Wells enclosed a park in Yatton. <i>Ref: SMR 8804.</i>	c.420 667
126c	Dovecote at Court Farm/Vorbery House, Chescombe Road, ? demolished by C18. <i>Ref: (C) Bundle 71(p.27).</i>	43056541
109b (629)	Dovecote at Ham Farm, late C17/early C18. Circular rubble walls with later thatched conical roof & single door. Originally 435 nesting holes. <i>Ref: (Ga) Lot 109, YHS SA 61186; SMR 2490.</i>	41936728
449 (737/8)	Dovecote , W of Claverham Cottage, Streamcross mid-C18 in date. C19 cast-iron step ladder to first floor, with five tiers of nest boxes. Once part of Claverham House. <i>Ref: SMR 9621, 8955; Survey of Somerset Dovecotes by J & P McCann 2003.</i>	44286618
419 (S of 282)	Fort , Cadbury Hill Fort, Iron Age & Roman pottery coins & burials. <i>Ref: Report by Fowler & Gardner & Rahiz, 1968, University of Bristol; SNHAS 1924 70, lxxiv-v & 1962 21-2; MB.2,6.</i>	442 658
9b (by 255)	Gate to Causeway with wooden turnstile, demolished in C20. <i>Ref: YHS photo 16b.</i>	43266547
493	Gate at Kenn Moor. <i>Ref: Clav.8.</i>	c.44556764
47b	Keeching Stones along the Little River (see PS.551b below). <i>Ref: MB.54.</i>	39456521 -44886806
551	Keeching Stones along the River Yeo. These marked the areas of the owners/occupiers who were responsible for the river. <i>Ref: MB.54.</i>	39 66 -41 64

192b	Letter Box, VR , fixed to the wall outside old Post Office in Claverham between 1872 & 1885. Removed in C20 & replaced by a free-standing round letter box EIIR. <i>Ref: Kellys Directory 1872.</i>	44686614
527	Letter Box, VR , in wall of N building of Yatton Station, E side of the Booking Office. <i>Ref: obv.M. Campbell.</i>	42506608
231c	Letter Box, GR , in wall of Crossways House Horsecastle. <i>Ref: obv.M.Campbell.</i>	42506608
530	Letter Box, GR , in wall of 8 High Street, Yatton. <i>Ref: obv.M. Campbell.</i>	43456538
528	Letter Box, GR , oval letter box outside Yatton Post Office, High Street, opposite the Precinct. A rare example of a large pillar box with stamp machine (Derby Castings 1932) - these oval boxes with posting aperture at one end & with a stamp machine at the other are the remains of an experimental batch of 75. It was originally placed outside old post office, 120 High Street, Yatton. <i>Ref: YHS File SA 28/85; MR; obv.M.Campbell.</i>	43036561
267b	Letter Box, GR , 87 Claverham Road wall. <i>Ref: obv.M. Campbell.</i>	44246559
526	Letter Box, EIIR , square letter box on a stand at N Jasmine Lane, Claverham. Replaced former box in the wall. <i>Ref: obv.M.Campbell.</i>	44756708
748	Letter Box, EIIR , square box on stand on Lampley Road. <i>Ref: obv.M.Campbell.</i>	41336713
529	Letter Box, EIIR , round letter box, High Street, Yatton, near the Avenue. Replacement for oval one (see P5.528 above). <i>Ref: obv. M. Campbell.</i>	42756591
555	Mile Post , W of Claverham Court on the Bristol to Exeter Railway Line. <i>Ref: OS.1885.</i>	44306722
92c (491/2)	Mounting Steps , at Macquarie Farm, North End. <i>Ref: SMR 8830.</i>	42286645
285b (260)	Mounting Steps , at the Prince of Orange, High Street, Yatton. <i>Ref: obv.M.Campbell.</i>	43376539
58d (449) (1141-3)	Pigeon Loft , at Bridge House Farm, Kenn Moor Gate. <i>Ref: obv.M.Stock.</i>	44576765
77c (737)	Pigeon Tower , 50 yards from Claverham House. <i>Ref: Survey of Somerset dovecotes by J. & P. McCann 2003.</i>	44286618
447 (872)	Pound , opposite old entrance to Claverham Court. Shown on 1750 map but by 1840 map an enclosure only is shown. Disused by 1885. <i>Ref: SMR 8860; MB.45; 1760 Enclosure Map; Y.1799; TA.1840; OS.1885.</i>	44676706
416b (S of 1462)	Pound at E Hewish, a building is shown on 1840 map in middle of road by the bend near E Hewish Farm. This may be a pound: if so it was constructed between 1821 & 1840. <i>Ref: TA.1840.</i>	40086486
848 (264)	Pound , High Street, Yatton on site of 1918 War Memorial. Probably moved here from Poundfield (N of the church) in C19 & used until early C20. Earliest reference to pound is in 1611, A plot called Poundfield 18ac. to W of Thomas [Cheke]s orchard'. The Pound is not on the 1799 map. <i>Ref: (C) Bundle 71(p.27); SMR 8990; S.1821.</i>	43456533
476 (264)	Roman Site, Biddle Street , near Wild life park. <i>Ref: YCCCART archives</i>	43416523
476 (264)	Skating Rink , roller skating rink, on site of Yatton Fire Station, Rock Road. <i>Ref: YY10.11</i>	43416523

218c (673)	Steps , three stone steps next to 22 North End. Corner site, leading N into field, possibly connected with small building which was demolished after 1931. <i>Ref: obv.M. Barraclough.</i>	42516634
554 (-)	Stone , mushroom shaped stone the size of a table, either in Chapel Lane or Mead Mills area. Known locally as the Devils Stone. <i>Ref: vbl W.Long.</i>	446 655 or 442 657
438 (c.275)	Stones , two upright stones, N side of Cadbury Club drive, ? gate posts. <i>Ref: obv.M.Campbell.</i>	43746500
92d (491/2)	Sundial , dated 1657 at Macquarie Farm, North End. <i>Ref: SMR 8830.</i>	42286645
433	Temple , Romano Celtic, Henley Wood, excavated (adj.282) 1964, demolished by quarry in 1970s. <i>Ref: SMR 316, 4657.</i>	44276520
356 (264)	War Memorial , dedicated 1922 & placed in middle of the High Street, opposite Claverham Road. Moved to site of old pound by Rock Road in 1920s. <i>Ref: YHS PS.302 (Henley Farm Catalogue); YY7.8,9 & 10</i>	43456534
426 (-)	Wartime , Military site on Kenn Moor, structural & earthwork remains of 1939-45 War. <i>Ref: SMR 7077.</i>	43426804
401b (272)	Wartime Prisoner of War camp near Henley Lane/Main Road. After 1945 it was used as a camp for Polish soldiers. <i>Ref: YHS PS.302 (Henley Farm Catalogue)</i>	43636517

SURFACE FINDS

21a	RB COIN hoard, found in a large urn in Rev.Richard Symes garden (Henley/Cadbury Lodge) c.1851. <i>Ref: SNHAS 1877 p.9; SMR 312, 2388.</i>	43596529
21b	INTERMENT found in 1877 N side of Cadbury Hill on land belonging to Rev.J. Hardman (Henley/Cadbury Lodge). Cist of rough white has stones, perfect SKELTON & POTTERY , including Samian, roofing TILE , COIN of Constantine the Great, AD.323 & SPINDLE WHORL . <i>Ref: SNHAS 1877 pp.8-9; SMR 312, 2388.</i>	435 653
21c	INTERMENTS 18" below surface found c.1851 at base of Cadbury Hill. <i>Ref: SNHAS 1877 pp.8-9; SMR 2388.</i>	440 649
22	Stone AXE HAMMER , field S of Yatton Dairy. Also other finds. <i>Ref: SNHAS 1977/78 p.149; SMR 320, 9701, 9702/2.</i>	427 665
47c	One RB GREY SHERD & one RB handle, found S of Little River, N of Wemberham Lane. <i>Ref: M.Clarke, Banwell.</i>	40776598
156	RB POTTERY , W of Laurel Farm. <i>Ref: SMR 309.</i>	43556666
158	Bronze Age socketed GOUGE found in Yatton. <i>Ref: SNHAS 1969-70; SMR 4659.</i>	430 657
425	Area of Roman OCCUPATION & BURIALS site , S of Mawkins Bridge. Three burials, possible traces of stone wall & ditches. A stone structure, possibly a CORN DRYER & a complex of earthworks. <i>Ref: Estuary Research Committee Annual Report vol.61995 pp.35-47; MB.3; SMR 296, 298, 302, 303, 10472.</i>	42276795
510	Roman COIN of Postumus found at 6 Elborough Avenue. <i>Ref: SMR 321.</i>	42856570
511	RB POTTERY, COINS , two coin moulds of Tetricus & 3 small brasses of Constantine found between 1963 & 1965 E of Mead Cottage, Kenn Moor. <i>Ref: SMR 296, 298.</i>	422 686
512	RB POTTERY , found by Woodlea Bungalow, Claverham Road. <i>Ref: SMR 313.</i>	43626540

513	IA SHERDS & a Dobunnis silver uninscribed COIN found on site of Roman Temple, Henley Wood. <i>Ref: SMR 316, 4657.</i>	44276520
514	Roman C3rd-4th POTTERY sherds & a BRASS of Carausius found near Rock House. <i>Ref: SMR 312.</i>	43366530
515	RB POTTERY in garden of 27 Henley Park. <i>Ref: vbl R.Summerell.</i>	43556515
517	5 Roman COINS near Claverham Court.	44506695
518a	FLINTS , found SE of Blind Lane.	44676514
b	BLADE & SCRAPER , found in water trench.	44676514
c	LEAF SHAPED ARROWHEAD , found in trench. <i>Ref: SNHAS 1977/78 p.149, SMR 2387.</i>	c.44676514
521	Silver COIN of Elizabeth I near Claverham Courts field 952. <i>Ref: vbl J.Atwell.</i>	44506695
519	RB POTTERY near Horsecastle Chapel in watercourse gully of a building site. Type Nene Valley, Terra sigillata, New Forest & local wares. <i>Ref: SMR 305. number 952. Ref: vbl J.Atwell.</i>	42446611
520	CANONBALL in field near Grove Farm. <i>Ref: vbl J.Atwell.</i>	45256690
583	RB POTTERY , just S of crossroads Kenn Moor Road/North End. Southern limit of site (P5.425). <i>Ref: UBSS 1972 13 (1) 37-40 No.7; SMR 304M.</i>	42496732
745	Report of Roman TESSERAE found by converted barn between old Horsecastle Chapel & Castle Villa. <i>Ref: vbl.</i>	42446621
823	RB POTTERY found on development site near Cadbury Farm. <i>Ref: SMR 2390, 5864.</i>	429 651
850	Roman bronze COIN dated 307-337 AD found at Claverham. <i>Ref: SMR 317.</i>	447 665
851	Roman RUBBISH PITS found at Ashley Gardens, Yatton. <i>Ref: SMR 319.</i>	4285657
885	TWO BRONZE ROMAN FIGURES found on Henley Wood Temple site. Held in Woodspring Museum.	44276520

WATER SUPPLIES

(in alphabetical order of sites)

PRINCIPAL RHYNES

(Reference YY8.29-36)

809	Biddle Street Rhyne , Biddle Street to Wemberham Lane Rhyne. <i>Ref: OS.6".</i>	42306520 -40756535
388	Binhay Culvert made of cast iron in 1827 to take Binhay Rhyne under River Yeo & into Hewish Rhyne. This made the drainage independent of the tidal Yeo. <i>Ref: MB.55.</i>	c.41666478
806	Binhay Rhyne , southern parish boundary - Cadbury Farm to Pilhay Bridge. <i>Ref: OS.6".</i>	43206485 -41666478
803	Blackditch Rhyne , part of northern parish boundary. Little River to River Kenn. <i>Ref: OS.6".</i>	43186756 -43236968
558	Meadmoor Rhyne , Kenn Moor to Little River. This rhyne forms part of the parish boundary. <i>Ref: OS.6".</i>	42356795 -42406713
543	Membourne Yeat , near Oldfield & Little River. <i>Ref: (C) Bundle 71(p.27); Y.1799.</i>	c.41156620
804	Middle Rhyne , between Westmead & Stowey Rhynes. <i>Ref: OS.6".</i>	42766675 -43206616
563	Russ Rhyne , Little River to Kenn Boundary & beyond into River Kenn. <i>Ref: OS.6".</i>	41386634 -41016734

559	Stonehouse Rhyne , Kenn Moor. <i>Ref: OS.6".</i>	42266720
808	Stowey Rhyne , Stowey Lane to Little River at North End. <i>Ref: OS.6".</i>	43756555 -41806710
807	Wemberham Lane Rhyne , North End to River Yeo. <i>Ref: OS.6".</i>	42206590 -40656519
562	Westmead Rhyne , Bishops Well to Little River. <i>Ref: MB.60; OS.6".</i>	44166569 -42646712

RIVERS

564	River Kenn , Blackditch Rhyne to SW of Nausea Court. Partly used as NE parish boundary. <i>Ref: MB.54,56; OS.6".</i>	43246968 -45336788
47a	Little River , River Kenn to River Yeo. Used as the parish boundary on the W. It was straightened above Phipps Bridge after C11th (but parish boundary remained on the old course). In 1841-1846 it was diverted westwards along the New Cut in Kingston Seymour & no longer through David's Ear on River Yeo. <i>Ref: MB.54,56; SMR 8913.</i>	44866806 -39446521
432	Oldbridge River , M5 (by River Yeo) to Bristol-Exeter Railway. <i>Ref: OS.6".</i>	38956477 -39556424
561a	River Yeo , Pilhay Bridge to Phipps Bridge. <i>Ref: MB.54; OS.6".</i>	41056699 -39436520

SLUICES

13	Danys Yer/David's Ear , sluice where Little River joins the River Yeo at Wemberham. It was in decay by 1547 & repaired with aid of money raised by the sale of the Church Cross. <i>Ref: SRO vol.4 p.81; (Hg)(p.1); M8.40; SMR 8912.</i>	39486524
105	Kenn Moor Sluice. <i>Ref: OS.1817.</i>	44606772
560	Lampley Gout. <i>Ref: MB.40; OS.6".</i>	41066696
805	Moor Street Bow. <i>Ref: OS.6".</i>	42646712
549	Rhyne boundary sluice , Kenn Moor Gate. <i>Ref: OS.6".</i>	44886806

SPRINGS

11	5 end of Chapel Lane , Claverham, on E side of land. <i>Ref: OS.6".</i>	44736598
14	Bishops Well , Claverham (see page 49).	44036565
17c	Holy Well , Claverham (see page 51).	c.44846587

PONDS AT CLAVERHAM

There was probably a pond in nearly every field in the parish.

The ponds listed below were identified during the Survey

61a (1099+)	Brockley Green Pool , by E side of Brockley Way. <i>Ref: SMR 3143; obv.M.Pitman.</i>	45356677
103c (1128)	Claverham Court , pond halfway up drive & in front of house. Filled in after 1939-45. <i>Ref: vbl A.Young.</i>	44466716
879 (746)	Claverham Farm , stone lined pond. <i>Ref: obv.M.Pitman.</i>	44126608
62b (1234)	Claverham Green Farm , pond in front of house. <i>Ref: OS.6".</i>	45356695

814 (299)	66 Claverham Road , pond created in 1980s as a wild life pond. <i>Ref: vbl W.MacCall.</i>	44066549
302d (299)	Henley Farm , pool filled in in 1937. Tin barn on the site in 1996. <i>Ref: OS.1903.</i>	44026533
165 (769)	Hillsea , dew pond. <i>Ref: OS.6".</i>	43206600
439 (1342)	Littlewood Pool, Claverham , N of Cleeve Church. <i>Ref: MB.42; OS.6".</i>	45696675
811 (1069)	St Barnabas Church , pond in front of ox-house near church. Filled in after 1945. <i>Ref: OS.1902; vbl.</i>	44966663

PONDS AT EAST HEWISH

413b (c.1482)	The Elms , E Hewish, pond on S side, W of the road. <i>Ref: obv.M. Barraclough.</i>	39966478
415c (1496)	SW of East Hewish Farm , pond by house (see PS. 415a page 8). <i>Ref: obv.M.Pitman.</i>	39976470

LAKE & PONDS AT HORSECASTLE & NORTHEND

435 (c.487)	Horsecastle Common/Horsecastle Green , lake filled in in 1797. <i>Ref: (Me)(p.2); MB.41.</i>	c.424663
112 (559)	Kingston Bridge , pond over railway, borrow pit. Filled in mid-1960s. <i>Ref: obv.M.Barraclough.</i>	41476735
96c (c.47)	Osmond Bridge , pond nearby, created when building the embankment. <i>Ref: OS.6".</i>	42206601
93d (506)	Park Farm , pond in front of farm. <i>Ref: obv.M.Pitman.</i>	42046655
93e (497)	SE of Park Farm , pond next to the ox-house. <i>Ref: Sale Catalogue, Property Services 1990.</i>	42146645

LAKE & PONDS IN YATTON VILLAGE

10c (416)	Vicarage garden , Yatton, lake now under grass in Well Lane. <i>Ref: OS.1903.</i>	43306555
307b (S of 248)	Cadbury Farm , pond created in the 1990s. <i>Ref: obv.M.Pitman.</i>	43046495
26b (422/3)	Courthouse Farm , two ponds filled in when farm was demolished, now in Yatton school field. <i>Ref: OS.1903.</i>	c.43076565
878 (248)	Court Avenue , wild life pond on the S side, created in the 1980s. <i>Ref: obv.M.Pitman.</i>	42986531
400c (126)	Biddle Street , Yatton, pond restored 1989 as a wild life pond. <i>Ref: OS.6".</i>	42546521

PUMPS, WELLS & CISTERNS IN CLAVERHAM

205b (878)	Acacia , well opposite Old Farm/Lower Farm, Jasmine Lane. <i>Ref: OS.1903.</i>	44726686
17c (962)	Bishops Farm , Claverham, well under back kitchen floor. Covered over by 1995. Pump under the barn, for 600 gallon tank originally hand pumped but motorized in 1950. 8-10 troughs never dry up. <i>Ref: vbl M.Best.</i>	44906590
14 (c.335)	Bishops Well , Claverham, remaining stone uncovered when keeching in ditch at junction of two streams. The Holy Well was used to cure consumptive maladies. <i>Ref: (C) Bundle 80(p.61); (Mc)(p.12); CJ vol.3 p.616; Ethelbert Home, Somt Folk Press 1923; SMR 8971, 9652.</i>	44856566

812 (1226)	Brockley Way , well on S side at ruined cottage. Nearly filled with stones by 1995. Narrow opening c.18 across at top & c.4ft at base. Two post holes opposite each other at top. <i>Ref: obv.M.Pitman.</i>	45576709
86d (349)	Brook/Hunts Farm , Hunts Lane, covered well in garden on E & another covered well in the orchard, N side. <i>Ref: vbl H.Hunt.</i>	44136587
72d (836)	Chestnut Farm , Claverham, pump & well used to cool the milk. <i>Ref: vbl S. Withers; OS. 1.903.</i>	44326677
190d (adj.891)	Claverham Cottage Farm , well under third hip at back of house, ? originally in back yard, now under dining room. Stone lined for 10 ft loft of shale & wider area at base. <i>Ref: vbl A.Young.</i>	44826647
103d (1127)	Claverham Court , well, pump & stone sink on green in front of house, only part remains (1993). Well at back of house now covered. A well in field 1128, SW of Claverham Court was filled with stones by 1990 but contained no water. Possibly near site of the lost Chapel. <i>Ref: vbl J.Atwell; OS.1903.</i>	44466717 44206693
78c (742)	Claverham Farm , Streamcross, well. <i>Ref: OS.6".</i>	44096610
76c ([855])	On site of 16 High Street, Claverham , smithy (shop), pump on N side, removed by 1990s. <i>Ref: OS.1903.</i>	44626621
62d (1234)	Claverham Green Farm , pump with curved handle & basin on stonebase. Not visible by 1991. <i>Ref: LB/II; SMR 8807, 9740; vbl M.Court, S.Ford, D.Collins & M.Lewis.</i>	45436695
62f (1236)	Claverham Green Farm , well with windmill over. Troughs for cattle & water also provided for Grove Farm. <i>Ref: vbl J.Atwell.</i>	45416664
77c (737)	Claverham House , water cistern in stable yard. Manhole cover with circular stone entrance & red bricks below cistern. Opens out at 3 ft to a width of 9 ft & 6 ft deep. An overflow pipe & two 6" pipes enter together with one from the roof. <i>Ref: obv.M.Pitman; vbl Mr & Mrs A.Green.</i>	44316620
77d (737)	Claverham House Cottage , pump by the door. <i>Ref: obv.M.Pitman.</i>	44316620
78d (746a)	Well in field opposite, E side of lane leading to Claverham Farm <i>Ref: OS.1903.</i>	44086621
257b (325)	11 Claverham Road , Stowey Lodge, well by glasshouse with stone surround. Filled in by 1995. <i>Ref: vbl Mr & Mrs M.Watson.</i>	43696542
295h (325)	13 Claverham Road , well behind house, filled in by 1957 when houses built. <i>Ref: vbl K.Dougherty.</i>	43716542
260b (327)	49 Claverham Road , pump in kitchen with well alongside now covered over. Handle remained in 1920s. <i>Ref: vbl.</i>	43926545
299c (298)	66 Claverham Road , well in back garden 12 ft deep, also cisterns in kitchen & outhouse. <i>Ref: vbl Mr & Mrs W.MacCall.</i>	44066549
267c (337)	87 Claverham Road , pump in kitchen until 1950s, now covered in. <i>Ref: vbl J.Whittle.</i>	44246559
270d (337)	99-101 Claverham Road , well shared between two houses. <i>Ref: obv. M. Pitman; vbl.</i>	44366564
282b (910)	132 Claverham Road , well in kitchen, originally behind old cottage (Clarence Cottage). <i>Ref: vbl I.French nee Summers.</i>	44586570

275b (338)	149/151 Claverham Road , Harvard & Radnor, two pumps on NW side of house. <i>Ref: OS.1903.</i>	44566577
276b (343)	157-161 Claverham Road , well. <i>Ref: vbl B.Warren.</i>	44586580
73e,f ([895])	Court de Wick , pump behind house & well behind the stable. The well was covered by 1993. <i>Ref: OS.1903.</i>	Well 44836620 Pump 44886628
102b (1113)	Ford Farm/Home Farm , S of Kenn Moor Gate. Well in outhouse at back of house. <i>Ref: vbl I. Watkins.</i>	44836714
60b (1244)	Friends' Meeting House , Meeting House Lane, well. <i>Ref: OS.1903.</i>	45286626
186c (1240)	Green Farm , Meeting House Lane, well. <i>Ref: vbl Ben Crossman.</i>	45316651
64b (1100)	Grove Farm , Claverham, well at back of house in line with middle corridor. 18" across with 2 side marks, ? for pump. Covered by 1965. <i>Ref: vbl John Atwell.</i>	45216696
302e (301)	Henley Farm , N of Henley Wood, pump in outhouse; well & pump under walnut tree in front of house not used since c.1931. <i>Ref: vbl D.Parsons.</i>	44076533
302f (301)	Henley Lane , pump behind right hand cottage which served both cottages. The well was in the garden on the right. <i>Ref: vbl A.Hawkins.</i>	43986531
24c (285)	Henley Wood , water tank associated with the Pump House (see PS.24b page 52). <i>Ref: Henley Farm Sale Catalogue; YY2.15-20; SMR 8971; OS.1936.</i>	44366516
331b (898)	4 High Street , Claverham, pump & well which is never dry. Well in back kitchen was dug c.1870 when the house was built, sealed 1991. <i>Ref: vbl D.Brown.</i>	44686615
213d (898)	6 & 8 High Street , Yew Tree & Box Cottage, pump & well in washhouse against back of house. Cemented over during 1970s. <i>Ref: vbl L.May.</i>	44676616
191b (853)	9 High Street , Streamside, Claverham, well on S side. <i>Ref: OS.1903.</i>	44626617
210b (888)	36 High Street , Ivy Cottage, Claverham, pump. <i>Ref: OS.1903.</i>	44676639
212b (886)	37 High Street , Claverham, on W behind house, pump & well which is never dry. Affected by Tannery but it still contains water. <i>Ref: obv.M.Pitman; OS.1903.</i>	44606641
294b (979)	Hollowmead , near Claverham Road, well & pump near stables 20 yds from & E of the house. Filled in in 1952. <i>Ref: (Gb)(p.11); vbl A.Knowles.</i>	44506557
17d. (903) (946)	Two Holy Wells , One well behind Bishops old Farmhouse, the other well by Chapel Lane in strip 946. <i>Ref: 1859 Auction; CJ vol.3 p.616.</i>	c.448 658 c.448 655
292b (1077)	Jasmine Farm , well under 1970 extension. Not in use by 1970. <i>Ref: vbl G.Jones.</i>	44746703
104b (c.114 1)	Kenn Moor Gate , well covered by 1995. <i>Ref: OS.1903.</i>	44576765
207b (873)	Lower Claverham , pump by Cartref. <i>Ref: OS.1903.</i>	44656704
79c	Manor Farm , Streamcross, deep ? stone lined well inside the house by the back door, clear 3m of water now under cover. This was behind the old part of the house. <i>Ref: Andrew Boyles.</i>	44226632
79d (847)	Manor Farm , Claverham, orchard, well by a plum tree. <i>Ref: obv.D.Griffin.</i>	44286631
203c (875)	Moorview/Parman , Lower Claverham, pump & well in back garden with a lead pipe leading to kitchen. Filled in 1962 & pump removed. <i>Ref: vbl H.Parsons.</i>	44686704

24b (904)	Pump House, Chapel Lane , built c.1908. <i>Ref: Long Ashton Council Minutes; YY2.15-20; SMR 8971; OS.1936.</i>	44856559
305b (921)	Rose Cottage , 2 Hollowmead, well on E of cottage 2 ft 6 across stone rim, 13-14 ft deep. Possibly shared with next door cottage. Filled in in 1988. <i>Ref: vbl Mr C.Toogood.</i>	44486555
80b (843)	Rose Farm , Streamcross, well in the dairy but covered by 1995. <i>Ref: vbl P.Franklin.</i>	44166632
332b (344)	Stream Cross House , pump on the W side, by junction with Claverham Road. <i>Ref: OS.1903.</i>	44566598
312b (119)	E of Sweet Briar Cottage , Lower Claverham, pump. <i>Ref: OS.1903.</i>	44656708
187b (1101)	Walnut Bank , Lower Claverham, well filled in in 1960s. <i>Ref: vbl J.Horsley.</i>	45066714
185b (749)	Well Cottage , Streamcross, well filled in after 1939-45 war. <i>Ref: vbl J.Clarke.</i>	44026627

PUMPS, WELLS & CISTERNS IN HORSECASTLE, NORTH END & WEMBERHAM

437 (-)	Avalon Borehole , by railway with large pump, 220 ft deep with 100 ft water through 4 cores of earth, 10,000 gallons of water per hour. <i>Ref: YY5.40.</i>	c.42386625
322d (190)	Station House/Bellevue , Horsecastle, pump & well in garden. <i>Ref: LB/III.</i>	42606620
177b (520)	Box Bush Farm , North End, well covered in after 1940. <i>Ref: vbl Mrs Hazell.</i>	41726711
283c (517)	Brickhouse Farm , North End, well in back kitchen inside earliest walls, uncovered in 1991 & still containing water. <i>Ref: vbl Mr & Mrs R.Cart.</i>	41776704
117d (557)	Bridge House , North End, well still in use 1995, also pump & stone sink. Clear water which never runs dry. <i>Ref: vbl M.Cole.</i>	41606718
116b (556)	Bridge Inn , North End, three wells, two in the garden & one inside. <i>Ref: vbl J.Gregory.</i>	41606716
242b (47)	The Brow , Wemberham Lane, pump & well opposite the present (1996) factory site. <i>Ref: vbl F.Tamling.</i>	42286617
94c (645)	Chestnut Farm , North End, pump & 14 ft well opposite bay window on S side of the house contained clear water. Pump has been removed. <i>Ref: OS.1903; vbl Mrs Suter.</i>	42126690
106b (640)	The Gables , North End, covered well. <i>Ref: vbl owner of house.</i>	41986695
91c (671)	The Grange , North End, well in backyard, near fig tree; electric pump for water to be taken to tank in roof of barn. <i>Ref: vbl A.Grogono.</i>	42576642
109d (629)	Ham Farm , North End, well in the garden. <i>Ref: obv.M.Pitman.</i>	41906730
235b (188/9)	Hiliview , Horsecastle, two wells behind seven cottages, last used in 1950s. One included rain water. <i>Ref: vbl.</i>	42536624
236b (187)	Hiliview Terrace , North End, well on S side. <i>Ref: OS.1903.</i>	42536638
319b (53+)	Holly Lodge Farm , Wemberham Lane, well. <i>Ref: vbl F.Tambling.</i>	42036590
329b (186)	Home Farm , Horsecastle, well on SW side. <i>Ref: OS.1903.</i>	42456624
98b (38)	Horsecastle Farm , pump on N side, also well nearby. <i>Ref: OS.1903.</i>	41726640

328f (485)	Horsecastle Square , pump which supplied water to the Barton. <i>Ref: vbl.</i>	42496630
139b (201)	Laurel Terrace , Yatton, two pumps. <i>Ref: OS.1903.</i>	42566602
101c (643)	Linden Cottage , North End, well in outhouse. <i>Ref: vbl Mr Hawkins.</i>	42036688
240b (184b)	The Longhouse , Wemberham Lane, pump on N side near bridge. <i>Ref: OS.1903.</i>	42346610
92e (491)	Macquarie Farm , Horsecastle, water cistern in court-yard on S side of farm, also filled in well across the track. <i>Ref: obv.M.Pitman.</i>	42286645
107b (639)	North End Cottage , well on S side in garden, protected by wall, with glass top & ferns. <i>Ref: obv.M.Pitman; OS.1885.</i>	41906700
95c (642)	North End Farm , well behind house, covered about 1990 & pump removed. <i>Ref: vbl R.Edwards.</i>	42006690
233b (189)	3 North End , next to Market Inn, Horsecastle, well. <i>Ref: vbl Mr Clarke.</i>	42556621
239b (185a)	Northview , 16 Horsecastle Close, well with 20 ft of water. The S half is under house extension. <i>Ref: obv. C. Derrick.</i>	42386618
114c (636)	Oldeacre , North End, 2 wells, one by back door with grill & pump. Clear water which never runs dry, & used for the garden. The other 14 ft well is under an extension c.15 ft from the first. It contains 4 ft of water, covered by stone slab. <i>Ref: obv. M. Pitman.</i>	41726716
93f (505)	Park Farm , North End, 1920 well with good water supply. <i>Ref: obv.M.Pitman.</i>	42016655
810 (195-200)	Two railway water tanks , one near side of road bridge, the other near foot bridge. One for the Clevedon line & the other for the Cheddar line. Leather hose & copper rivets, with water from the river. Two water towers - One on "upside" by station, one on "downside" Weston end. Both fed from tank behind (& downhill from) electric sub-station on road to station. All removed mid-C20. <i>Ref: vbl M.Lane.</i>	42576614 42666619
243b (46a)	Rose Cottage , Horsecastle Farm Road, well in garden, now under New Horsecastle Chapel pavement. <i>Ref: vbl.</i>	42236625
230b (484)	6 Southview Terrace , Horsecastle, pump still visible. <i>Ref: vbl B.Fussell; OS.1903.</i>	42706622
90c (668)	Weeping Ash Farm , North End, pump sold in 1921. Well was 30 ft deep & stone lined, it was in a lean-to & also used for calf house. It was in use until 1955 but was then filled with rubble. <i>Ref: vbl W.Burdge.</i>	42346658
148b (c.49)	Yew Tree Cottage , Wemberham Lane, well in garden. <i>Ref: obv.M.Pitman.</i>	42156595

PUMPS, WELLS & CISTERNS IN YATTON VILLAGE

318 (c.478)	The Avenue , pump on S side of corner house. <i>Ref: vbl Mr Jones.</i>	42736592
338b (c.478)	7 The Avenue , shared well with no. 5, by kink in fence. <i>Ref: vbl S.Jones.</i>	42766599
87c (479)	Barberry Farm , High Street, well under scullery floor & possibly under-floor storage tanks. <i>Ref: YY5.41; BB.</i>	42726604

287b (261)	Bell Inn , N side of Prince of Orange, well in cart-house behind cleaners shop. <i>Ref: vbl M.Clements.</i>	43396538
130b (248a)	2 Boundary Cottages , Chescombe Road, well on S side. <i>Ref: OS.1903.</i>	42876526
290d (318)	Brandon House , 32 High Street, pump. <i>Ref: OS.1903.</i>	43326548
286b (258)	Butchers Arms , well. <i>Ref: obv.M.Pitman.</i>	43286543
307c (S of 248)	Cadbury Farm , well under dairy floor. <i>Ref: A.Britton.</i>	43046495
9b (257)	Causeway House , pump. <i>Ref: YHS file PS.337.</i>	43256545
229b (430)	Cherry Grove Farm , High Street, well inside house which was demolished in 1964. <i>Ref: vbl.</i>	42856580
390d (234)	4 Chescombe Road , well. It was originally behind two demolished cottages, rediscovered 1984. <i>Ref: OS.1903.</i>	43056552
390e (234)	6 Chescombe Road , well in NE corner of garden uncovered early 1990s, 40 ft deep & half-filled with clear water. <i>Ref: vbl M.Pitman.</i>	43026550
346b (318)	Church View , 36 High St, well & pump. <i>Ref: R.Young.</i>	43286547
288b (241)	Corner shop , 35/37 High Street, well behind tenements. <i>Ref: OS.1903.</i>	43196550
126b (245)	Court Farm , Chescombe Road, two wells in the garden near the churchyard wall, filled in by 1995. <i>Ref: OS.1903; vbl owners of Court Farm.</i>	43066539
26c (422)	Courthouse Farm , High Street, well in breakfast room & pump at back of house. <i>Ref: Sale Catalogue 1919.</i>	43056565
801	Elborough Avenue , well in lane between it & Derham Park. <i>Ref: vbl Mrs Clements & Mrs Hawkins.</i>	42856564
152	Elborough Avenue , two way action pump on S in wall of alley, N side. <i>Ref: OS.1903.</i>	42856570
69b (225)	Elborough Nursery , well at. <i>Ref: vbl R.Clements.</i>	42946554
7d. (241)	Glebe Cottages , well & pump 'in Osmonds Garden opposite old vicarage, not found 1995. <i>Ref: OS.1903.</i>	43236548
349b (476-7)	Glenville House , 118 High Street, pump. <i>Ref: OS.1903.</i>	42796591
387c (271)	Henley Cottage , corner High Street/Henley Lane, well behind cottage. <i>Ref: OS.1903; vbl W.Fowler.</i>	43646523
25c (308)	Henley Lodge , High Street/Henley Lane corner, two pumps on either side of stable block. <i>Ref: OS.1903.</i>	43556530
341d (315)	14,16,20 High Street , pump on NE end of terrace. <i>Ref: OS.1903.</i>	43396542
226c (428)	92-98 High Street , well in garden of original cottages, measured in 1956. 30ft deep tapering to 2ft 9" at the top. <i>Ref: OS.1903.</i>	42926577
227c (428)	100 High Street , pump in kitchen of tea room in 1920s. <i>Ref: vbl M. Clements.</i>	42926576
343b (476)	114 High Street , well in back kitchen covered over after 1939-45 war. <i>Ref: vbl D.Tutcher.</i>	42796585
55c (417)	Infants' School , High Street, pump on S side. Now removed. <i>Ref: OS.1903.</i>	43176556
324b (314)	The Laurels , 12 High Street, well shared with Rose Villa. <i>Ref: obv.M.Pitman.</i>	43406542
335b (202)	Linden House , 155 High Street, pump. <i>Ref: OS.1903.</i>	42656600

27d (426)	Myrtle Cottage , High Street, pump on N side. <i>Ref: OS.1903.</i>	43026567
385b (273)	Old Sweet Shop & two cottages, Tripps Corner, water tank at back of "sweet shop" with unused pump. The two cottages have cisterns. <i>Ref: vbl R.Summerell.</i>	43596506
344c (317)	Orchardleigh , 24 High Street, well in "lean-to" & pump in kitchen. Well filled in by 1994 & pump removed. <i>Ref: vbl E.Ford.</i>	43366543
334c	Orwell House , pump. This was known to exist when the Victorian addition was built. <i>Ref: House Deeds.</i>	43276536
867 (481)	11 Park Avenue , water tanks 6-7 ft deep, filled with rubble by 1984. <i>Ref: vbl Mrs White.</i>	42736615
7d (S of 243)	Poundfield , in 1473 there was a bucket & chain here "for the use of the poor". In 1896 there was a cast iron pump with ornamental details & handle & a stone water trough which survives in 1997. <i>Ref: (Mc)(pp.13,16); (Md)(pp.10,11); LB/II; OS.1903; SMR 8809, 9133.</i>	43156546
285c	Prince of Orange Inn , pump on SW side. <i>Ref: OS.1903.</i>	43366539
265c (263)	Rock House , High Street, 30ft well in inner hallway covered with iron bars & flagstones, also two pumps. <i>Ref: Clevedon Mercury 2.7.82; obv. M.Pitman.</i>	43426537
320c (263/4)	Rock Road , pump. <i>Ref: OS.1903.</i>	43416532
10d (416)	Vicarage , High Street, pump by stable block on E side. <i>Ref: OS.1903.</i>	43226553
295e (311)	Westaway , High Street, well by stables. <i>Ref: obv.</i>	43516540
f (311)	Westaway , High Street, pump to the N. <i>Ref: obv.</i>	43556555
g (311)	Westaway , High Street, well behind 13 Claverham Road. This well was filled in by 1957 when houses built. <i>Ref: vbl K.Dougherty.</i>	43716542
337c (313)	Wood Close , 6 High Street, well in back sitting room, shared with 8 High Street. Filled in by 1995. <i>Ref: vbl. A.Edwards.</i>	43406540
27c (426)	Yatton Hall , High Street, pump N of the house. <i>Ref: OS.1903.</i>	43006573

ADDENDA

WATER SUPPLIES

251e (553+)	Well in garden of Lampley Farm . <i>Ref: vbl owner of house.</i>	41426718
251d (553+)	Well in dairy of Lampley Farm <i>Ref: obv.M.Pitman</i>	41426718
279c (c.909)	Well in garden of the White House . <i>Ref: M.Pitman</i>	44696587

INDUSTRIES

249a (558)	Wheelwright [with small forge] & Undertaker at Byways/Old Forge near Lampley Farm. <i>Ref: vbl.</i>	41436718
----------------------	------------------------------------------------------------------------------------------------------------	----------

MISCELLANEOUS

296	Two bombs near The Elms , 118 Claverham Road. <i>Ref: vbl.</i>	44466560
------------	-----------------------------------------------------------------------	----------

CLEEVE PARISH SURVEY

Parish Survey number
(Field no. on map)

Grid Ref:
(ST)

BOUNDARY & OTHER MARKERS

BANKS, HEDGES & WALLS

C222	Foundations of a wall beside footpath from N of Cleeve Church to Brockley Church via Meeting House Lane. <i>Ref: obv.M.Campbell.</i>	45606625
C258	Ridge , possibly a hedge line, running diagonally across field NW of Cleeve House. <i>Ref: obv.M. Campbell.</i>	45326611 -45626607
C409	Bank & ditch between Bickley fields & Bickley Wood, from W entrance to Bickley to S of Goblin Combe Farm. Probably boundary of Court de Wick estate. Excavation has not established a date. <i>Ref:BCM.</i>	45066509 -45516523
C475	Boundary wall running from BS 16, via windmill to BS17. The wall is in a ruinous condition. It was built as part of the Enclosure Act 1810 to divide Cleeve Hill Common from Wrington Hill. It extended from Congresbury Parish to Brockley Parish & was originally over 6 ft high. <i>Ref: (L)(p.13); obv.M. Campbell.</i>	46936628 -47216467

BOUNDARY STONES

These sites are placed in the order of the number on the stones along the parish boundary, starting from where the A 370 crosses the W boundary & ending at the point where it crosses the E boundary.

C228	"Manor of Congresbury No.9" , in hedge where Cole's path joins the A370. "Across the highway leading to Bristol to Rodyeat Porch where at the E end of it, on the S side of the road there is a meerstone marked 9." <i>Ref: BMCA; SNHAS vol.13, Grundy; obv.M.Campbell.</i>	44866504
C411	"Manor of Congresbury No.10" , S of No.9, halfway along hedge. <i>Ref: obv.M.Campbell.</i>	44856503
C175	"Manor of Congresbury No.11" , W of the water tank. <i>Ref: obv. M. Campbell.</i>	44916496
C119	"Manor of Congresbury No.12" , near SW corner of the water tank. <i>Ref: obv.M.Campbell.</i>	45006486
C120	"Manor of Congresbury No.13" , top of Garretts path, by where four ways in the wood meet, called "Shoulder of Mutton". <i>Ref: BMCA; SNHAS vol.13, Grundy; obv.M. Campbell.</i>	45306485
C121	"Manor of Congresbury No.14" , S side of path leading to Goblin Combe Farm, in Stancombe". <i>Ref: BMCA; SNHAS vol.13, Grundy; obv.M.Campbell.</i>	45586488
C231	"Manor of Congresbury No.15" , .. thence along the highway to a turning to the north by a meerstone of Lord Poulett's & also a meerstone set against it, marked "No.15 Manor of Congresbury". <i>Ref: BMCA; SNHAS vol.13, Grundy; obv.M.Campbell.</i>	45706485

C232	"Manor of Congresbury No.16" , on Cleeve Hill Road at entrance to Woolmers. Between here & BS No.17 may be the Saxon "Wryoheme". <i>Ref: BMCA; SNHAS vol.13, Grundy; obv. M. Campbell.</i>	46906470
C233	"Manor of Congresbury No.17" , in field at SE corner of the parish, W of No.16. <i>Ref: obv.M.Campbell.</i>	47216468
C229	Boundary stone , not found in 1988. It is probably under the stones of a ruined wall near Ruggs cottage by Brockley boundary. <i>Ref: OS.1885; obv.M.Campbell.</i>	46946628
C53	Boundary Stone by Brockley Park, not found 1987. Probably removed by farmer. <i>Ref: TA.1840; OS.1885.</i>	46846640
C230	Boundary Stone at Brockley end of A370, not found 1987. It is possibly under the bank after road widening. <i>Ref: OS.1885; obv.M.Campbell.</i>	46636660
C424	Row of seven Estate boundary stones marked "TW", (Thomas Wickham, clerk of Yatton in 1820s) running along the S parish boundary from BS.15. <i>Ref: OS.1885; obv.M.Campbell.</i>	45706485 -45916487

BUILDINGS

Domestic buildings have been classified as follows:

- A. Sites of former buildings, now demolished.
- B. Dwellings, churches, schools, inns, farm buildings etc
 - i. built before 1840.
 - ii. built after 1840, but a few dated after 1900 are included

A. SITES OF FORMER BUILDINGS

(in numerical order of site numbers)

C9c (1001)	Ruined building with two gables in the hedge, N of Goblin Combe Farm. Lately a water catch. <i>Ref: vbl D.Ridley.</i>	45556530
C59a (1260)	Cleeve House , described in 1799 as "modern built gentleman's house & stables". It had a common right. Burnt down in 1960s. <i>Ref: (A) Boxes 47(p.6), 49(p.11); "All About Cleeve" 4.6; Y.1799; vbl.</i>	45656608
C63a (1284)	Ox-house & barton, N of A370 , in Well Paddock field, built before 1799. Ruined by 1984. <i>Ref: Y.1799; obv.</i>	45986644
C118 (1284)	Foundations of a house which was planned by Mr Millier but never built. A shed on this site was lived in during the mid-C20. <i>Ref: vbl C.Haworth.</i>	46116623
C124 (1007)	House by bend in the road leading from Cleeve Chapel to Goblin Combe Farm, built before 1799 & described as "house & garden". It had a common right. Demolished between 1855 & 1885. <i>Ref: (A) Manor of Week (p.1); [(Gb)(p.13)]; CCSC 1855; Y.1799; OS.1885.</i>	45706538
C132b (1027)	Farm building, S of Walnut Tree Farm , built before 1799. It is said to have had arches. Demolished & stones used to fill in nearby pond (see C132a page 63). <i>Ref: (Gb)(pp.3,11); Y.1799; vbl H.Keedwell.</i>	46086548
C133 (1021)	Thomas Coxes "old house & garden" in Goblin Combe, it was thatched. Probably abandoned by 1902. Only base of walls standing by 1978. <i>Ref: (A) Box 47(p.22); (Gb)(p.13); Bristol Mirror 15.6.1813; Y.1799; EM. 1813, TA. 1840.</i>	46286548
C135a (1384)	Cottage on lane leading to Ivy Cottage , built between 1799 & 1840 & described as "house, quarry & lime kiln" in 1840. Demolished & The Folly now stands on the site of the kiln. <i>Ref: S.1821; TA.1840.</i>	46086530

C138a (1378)	Farm buildings, Cleeve Hill Road , built between 1799 and 1821. Described in 1840 & 1855 as "tiled cottage, barn & outbuildings". Farmhouse demolished in C20 but part of the old barn & outbuildings remain. <i>Ref: (Gb)(p.12); CCSC 1855; S.1821; TA.1840.</i>	46426520
C141 (1385c)	Box Cottage , Cleeve Hill Road, built between 1799 & 1821 & described at that date as "house, out-house & garden". One room up & one down, staircase was a ladder. Rebuilt 1984. <i>Ref: CCSC 1855; vbl Bernard Soper-Dyer.</i>	46146525
C145a (1370)	Ox-house & Barton on Cleeve Hill , built between 1821 & 1840. Two arches with hay-store above remained in 1984. <i>Ref: (Gb)(p.12); S.1821; TA.1840.</i>	46956500
C148a (190/1)	Cottage in King's Wood at the crossing of five paths, NE of Woolmers, described as "cottage & garden" on 1840 map, possibly built long before that date (see C469 page 69). Some walls seen in 1984. <i>Ref: (Gb)(pp.13,16,20); S.1821; TA. 1840.</i>	46086493
C150 (1304)	Cow-house W of the Grove near modern Dulcie Domus. 1821 map shows two outhouses nearby but cow-house was built between 1821 & 1840; all demolished by C20. <i>Ref: S.1821; TA.1840.</i>	46566648
C168 (10451 between 1043 & 1048)	Nelson/Lord Nelson Inn , stood on the E side of the present Lord Nelson Inn. Built before 1799 & demolished in 1930s. It was described in 1799 as "house, garden & carthouse" & in 1829 as a "small inn & posting house". A shoeing smithy was on its E side. <i>Ref: (A) Box 47(p.8); YHS photo; TMJ p.139; JR p.35; "All About Cleeve" 4.6; SMR 8994; Y.1799.</i>	45686562
C194b (1324-5)	Cottage on site of Ripple Croft Field , W of Littlewood Lane. The name indicates a strip of land with a croft. No sign of a building found in 1984. <i>Ref: ABC; S.1821.</i>	46006675
C221a (1271)	House opposite Cleeve Church , built before 1799, when described as "house, barn, stable & carthouse". Enlarged by 1821 & shown as two cottages on a map with deeds of Westhanger. It had a common right. Demolished between 1840 & 1885. <i>Ref: (A) Box 47(p.7); Deeds of Westhanger; Y.1799; vbl P.Cardew.</i>	46036603
C240a (1303)	Rugg's Cottage , on road leading N from A370 near Brockley boundary, built before 1799. Described as "two tenements" in 1821 & "plantation & nursery" in 1840. Some low walls remain in 1996. <i>Ref: (A) Box 49(p.11); (J)(p.4); Y.1799; S.1821; TA. 1840.</i>	46796630
C247 (1029)	Knapp's Cottage , SSE of Cleeve Court Farm. Built before 1799 & demolished before 1840, possibly when Cleeve Court was built. <i>Ref: SRO [DD/PT Box 47 no. 13031; Bristol Mirror 15.6.1813; EM.1813; Y.1799.</i>	46136557
C248a (1043)	House near corner of A370 & Cleeve Hill Road . Built before 1799. It had a common right. Described in 1799 as "cottage & garden" & by 1821 as "house". Demolished c.1920s for the car park. <i>Ref: (A) Box 49(p.16); (A) Manor of Week(p.2); Y.1799.</i>	45686562
C251 (1387)	Building on edge of the wood S of the Old Vicarage [Westhanger], built between 1799 & 1821. An out-building still exists but the cottage was demolished before 1840. <i>Ref: S.1821; TA.1840.</i>	46076584

C252b (1270)	Cottage E of Myrtle Cottage , parallel to A370. Built before 1799 & demolished by 1840. <i>Ref: (A) Box 47 (p.7); Y.1799, TA. 1840.</i>	45976598
C253 (1289)	Substantial house with two outbuildings SW of Old Inn, built before 1799 when it was described as "house, barn, stable & carthouse", demolished between 1821 & 1885. An outhouse remains. <i>Ref: Y.1799; OS.1885.</i>	46176625
C263b (1266-7)	House & two outbuildings near site of present Rose & Goblin Cottages. Described in 1799 as "a messuage or tenement called Goviers" also "cyder house, barton & Goviers orchard". It had a common right. Demolished by 1821. A building still exists next to the stable of Cleeve Cottage (see C224b page 65). <i>Ref: (A) Boxes 47(p.7), 49(pp.3,12); Y.1799.</i>	45956595
C264d (1054)	Cottage on site of parking space E of Sunnyside, built before 1840 & demolished in C20. <i>Ref: TA.1840.</i>	45486551
C266 (1319)	Building on W side of Littlewood Lane in Frithwood/Stampway Frith field, demolished before 1799. Mound with flag stone protruding through soil & stone-laid road could be seen in a gap in nearby hedge in 1980. Air photograph shows site. <i>Ref: [(A) Boxes 47(p.5), 49(p.3)]; BCM air photograph; obv.M.Campbell.</i>	46066655
C277a (1031)	John Wornell's Cottage , Cleeve Combe. Built c.1798 when he was granted a lease by Earl Poulett "of a piece of waste ground in Cleeve Combe to build a cottage, garden, limekiln & liberty to take stone for burning in the kiln". This cottage was two tenements in 1799 & by 1821 it was six tenements. <i>Ref: (A) Boxes 47(p.10), 49(p.1); (Gb)(p.12); SRO Q/RDe 135, transcription in YHS records; Y.1799, EM. 1813; vbl D.Ridley.</i>	46446578
C294 (1265)	Cottage W of site of Cleeve Church shown as "house, stable & shoemakers shop" on 1799 map, by 1840 it was described as "house, garden & orchard". It had a common right. Uneven ground & some stones seen in 1984. <i>Ref: (A) Box 47(p.7); Y.1799; TA.1840.</i>	45956600
C309a,b (1311)	Cottage & Forge SE side of the Grange . Both were built before 1840, but three small separate buildings were here before 1799, probably associated with the Grange. By 1840 this group consisted of the Keepers Cottage on the W, the Forge in the centre & another cottage on the E which still exists (see C309c page 66). The Keepers Cottage & the Forge were demolished in 1930s. <i>Ref: TMJ p.140; Y.1799.</i>	46586658
C403 (1384i)	House on Cleeve Hill Road built between 1799 & 1821. Demolished c.1970s, Holly Cottage built on site. <i>Ref: CCSC 1855; S.1821; vbl B.Soper-Dyer.</i>	46036531
C404 (1384h)	Cottage between Holly & Coxes Cottages , built between 1799 & 1821, demolished by 1985. <i>Ref: S.1821.</i>	46056530
C412b (970)	Cottage in Bishops Road on site of present shops. c.1715 it was described as "one cottage of Old Auster now demolished called Ugginses". It had a common right. <i>Ref: (A) Boxes 7(p.1), 47(p.6); Y.1799.</i>	45376556
C420 (1305)	Forge N of the Grove , against S side of A370. Built before 1799 & demolished in C20, the remains are incorporated into boundary wall. <i>Ref: Smyth-Pigott Sale Catalogue 1857; Y. 1799.</i>	46576654

C421 (1306)	Cottage next to & E of above forge , built between 1821 & 1840, demolished in C20. The remains are now part of a barn & a chimney can be seen. <i>Ref: Y.1799; vbl I.Ridley.</i>	46596655
C422 (1306)	Read's Tenement , a row of three cottages just SE of above cottage, built before 1799 when it was described as "cottage & carpenter's shop". Bricks in the wall indicate entrance. <i>Ref: (A) Box 47(p.22); (C) Bundle 72(p.28), Y.1799.</i>	46596655
C425 (1022)	Cottage at entrance to Goblin Combe, N side, described in 1799 as "house, garden & orchard", demolished before 1821. <i>Ref: (A) Box 47(p.7); Y.1799.</i>	46206550
C426a (1054)	Field called Styles between the A370 & Goblin Combe Farm, had a common right which indicates an old dwelling. It may have been in the SW corner. <i>Ref: (A) Manor of Week(p.3); (Gb)(p.13); Y.1799.</i>	45456545
C426b (1051/2)	The field & orchard adjoining Styles has a common right which indicates there was a cottage in the field at one time. <i>Ref: Y.1799.</i>	c.45606540
C427 (1285)	Cottage on W side of entrance to Orchard House, described in 1799 as "cottage, house, shop & garden". It had a common right. Demolished by 1821. <i>Ref: (A) Box 47(p.10); Y.1799; S.1821.</i>	46176623
C442 (991)	Cottage at S end of Garrett's path. Date unknown, but built well before 1799 as it is placed at junction of two ancient roads in King's Wood/Bickley Wood. Inhabited until mid 19 th C. A few stones remain in 1996 to show position of the walls (see C441 page 69). <i>Ref: YCCART archives; obv.M.Campbell.</i>	45306485
C447a (998)	Timber building in orchard at Bickley. Discovered by excavation & dated 1150-1300 AD on part of a field called Old Croft in 1840, but the "croft" may refer to another building. <i>Ref: SNHAS vol.146, 2003 pp.47-112; Y.1799; TA.1841.</i>	45156505
C464 (E of 1368)	Bowling Green House , just outside parish boundary, abandoned in 1939-45 war when bomb decoy built nearby. Described in 1829 as "picturesque Keeper's Lodge", Smyth-Pigott Griffin was over porch. Walls traced in 1987 but site & bowling green completely overgrown. <i>Ref: JR p.31; vbl P.Cardew.</i>	47186622
C513 (1307)	Cottage in field, between Rugg's Road & Brockley boundary. Built before 1799, described as "cottage" in 1821 but demolished by 1885. <i>Ref: Y.1799; OS.1885.</i>	46706651
C514 (1295/6)	Cottage , opposite Old Inn, Main Road, built between 1840 & 1885 & demolished 1950s. <i>Ref: OS.1885.</i>	46226634
C516 (1252/4)	Cottage , NE of Cleeve House, described in 1755 as "a roofless tenement of Overlands in Cleeve". <i>Ref: (C) Bundles 73(p.33), 76(p.46); Y.1799.</i>	c.45646655

B. DWELLINGS, CHURCHES, SCHOOLS, INNS, FARM BUILDINGS ETC

i. built before 1840 (in numerical order of site cards)

C3 (1032)	Cleeve Court , built by Rev.T.S.Biddulph c.1820. Material was taken from Court de Wick & incorporated into this building including the C12 chapel doorway, two windows, two holy water stoops & Poulett coat of arms on the bread oven. <i>Ref: (Hb)(p.4); (Gb)(pp.1,2,11), CR pp.164-5, JR facing p.68; Manor of Yatton Sale 1845; LB/II; SMR 4349; S.1821.</i>	46086569
---------------------	----------------------------------------------------------------------------------------------------------------------------------------------------------------------------------------------------------------------------------------------------------------------------------------------------------------------------------------------------------------------------	----------

C4 (1016 & 1017)	Cleeve Hall , Cleeve Hill Road. Described in 1799 as “house, barn, stable & cottage” with a common right. The present house appears to date from C19, so it must have been altered since 1800. Some old outbuildings remain & the cottage, which was originally thatched, was renovated in 1985. <i>Ref: (A) Boxes 47(pp.9,22), 49(p.1); (Gb)(p.11); Y.1799.</i>	46046524
C6a (1039)	Old School House , Plunder Street, appears to date from C16 or early C17. Reroofed early C19, probably when it was adapted for the master of the school. Described before 1799 as “cottage, garden & orchard” & it had a common right. There was a fives court here in 1854. It has been greatly modified & all exterior details are modern. Reroofed again in C20. <i>Ref: (A) Manor of Week (p.1); (A) Box 49(p.1); (Gb)(pp.2,3 sale 1844, p.13 sale 1854); LB/II; SMR 6625; Y. 1799; EHDW.</i>	45886541
C8a (adj.997)	Bickley , described in 1841 as “Bickley Cottage.... then lately erected & built by the said Stephen Cox on the said piece or parcel of land called the Coppice”, part of Court de Wick Estate. E wing added in late C19 & W room in 1930s. Original stable (see C8b below), trap house & loft over (a studio in 1990), outside earth closet, double pigsty & carhouse (ammunition store for Home Guard in 1939-45 war) remain. Dairy at back of house in use until 1960. See C1 p.69. <i>Ref: (A) Box 10a (p.5b); Deeds of Bickley; MYY6.18-20; SMR 8880; Y.1799; TA.1840, vbl S.K.Clarke.</i>	45066508
C8b (997)	Bickley Cottage , built on the site of an old quarry & coppice. It was originally Bickley’s stable & coachhouse (see C8a above). <i>Ref: Bickley Deeds.</i>	45106513
C9a (1001)	Goblin Combe/Channel View Farm , a small medieval cruck house of a three-room cross-passage plan. Possibly a “longhouse” with byre at W end. It had a common right. It was still thatched in 1854. It has been altered each century since the C15. A mummified cat was found over S door. <i>Ref: (A) Box 49(pp.4,6,7); (A) Manor of Week(p.2); (Gb)(p.11 sale 1854); LB/II; SMR 6645; Y.1799; EHDW.</i>	45516529
C9b (1004)	Cottage , thatched in 1854. This house is shown on the 1799 & 1840 maps & it may be the house for which the Overseers paid £9.0.1 in 1787 to build a house at Stallards Batch “for the use of the parish”. <i>Ref: as for C9a;(Gb)(p.11 sale 1854); [(Mc)(p.1); (Md)(p.9)].</i>	45496532
C48 (1050)	Well Cottages , Cleeve Hill Road, early C19 & said to have been quarrymen’s cottages. They originally had stone floors & were subject to heavy flooding. House shown on 1799 map but there is no sign that this was incorporated into the present building, the walls of which appear to be C19. Burnt House Orchard is shown on tithe map & quarry opposite was called Burnt House Quarry in 1855, which might indicate that the original house was burnt between 1821 & 1840 & the present building erected in its place. Described in 1844 as “stone & tiled house & outbuildings”. <i>Ref: (A) Box 47(p.11); (Gb)(p.13 sale 1854); CCSC 1855; Y.1799; vbl Winnie Long; EHDW.</i>	45806540

C54a (1301)	Perry Farm , divided into Perry Orchard & Little Manor. A late medieval Hall House dating from the C15, with a common right. The house includes the two main rooms in Little Manor & NW part of Perry Orchard. The latter also contains the early kitchen. Much rebuilding in C17 & additions in C18 & C19. <i>Ref: (A) Boxes 47(p.5), 49(pp.3,[4], 12); (J)(p.5); LB/II; Y.1799, EHDW.</i>	46466642
C54b (1302)	Barn at Perry Farm , probably same date as the house. <i>Ref: as for C54a.</i>	46496642
C59b (1260)	Cleeve House , C18 stables, coach house & hay store converted into a farmhouse after the house was burnt in 1968. Coach washing area remains. <i>Ref: (A) Boxes 47(p.6), 49(p.11); Cleeve House Sale 1872; Y.1799.</i>	45656608
C67 (1297)	133 Main Road , built between 1821 & 1840 as two cottages. The E side had a stone floor in the main room & a wooden stair led from a small room behind. An extension has been added to the back of the house in late C20 (see [C408 page 66]). <i>Ref: LB/II; TA. 1840.</i>	46266637
C68a (1292)	Cleeve Nurseries , appears to contain a true medieval cruck. The house dates from no later than the C16. It could have been a cross-passage three-room house, although there is no sign that an inner room to the hall ever existed. It contains a possible curing chamber in SE corner of fireplace. There are other interesting features. <i>Ref: SMR 6644; Y.1799; EHDW.</i>	46346631
C68b (1294)	Barn built before 1799, now a farm shop for Cleeve Nurseries. <i>Ref: Y.1799.</i>	46336634
C69a (1047)	The Old Farm , built before 1799 when it was described as "cottage & cyder house" with a common right. Through passage plan with main room on E side, it has a double Roman tiled roof. Completely renovated late C20. <i>Ref: (A) Manor of Week(p.2); CCSC 1855; LB/II; Y.1799.</i>	45556555
C70a (970)	Rose Cottage , 11 Bishops Road, built between 1821 & 1840. Modernised & enlarged in 1980s. <i>Ref: TA.1840.</i>	45356564
C130a (1009)	Yew Tree Farm , Cleeve Hill Road, dating from no later than early C17. Hall & inner room of three-room cross-passage house remains. A C19 addition hides the front of the old two-storey house which has C17 studded door & frame, fireplace, lintel & windows; some of the latter were replaced with good copies in C20. In 1840 it was described as a substantial farmhouse, stalls, stables, outbuildings, garden & orchard & it had a cyder house. In 1854 the house & barn were still thatched. <i>Ref: (Gb)(pp.11,16); LB/II; SMR 2503; Y.1799; EHDW.</i>	45886535
C130c (1010)	Barn at Yew Tree Farm , Cleeve Hill Road, converted to a house in the 1990s. <i>Ref: OS.6".</i>	45896534
C131a (1023)	Goblin Combe House , originally called Rock Cottage, built before 1799 when described as "cottage, garden & coppice". Later alterations & additions. Original house was probably in the area of present dining room: outhouses remain. This (or Ivy Cottage) is possibly the "new erected cottage at Cleeve Hill in the Manor of Yatton in a certain place called Combe" quoted in a lease dated 1723.) <i>Ref: SRO Lease 35; [(A) Box 43(p.3?); [(C) Bundle 66(pp.9,10)]; (Gb)(p.12); [(Mc)(p.2)]; Y.1799, EHDW.</i>	46056543

C131b (1025)	Rock Cottage , near entrance to Goblin Combe House, built c.1799 when it was two tenements. It had a common right. It was completely renovated 1990. <i>Ref: (A) Manor of Week (p.1); (Gb) (p.12); S.1821.</i>	45976544
C132a (1027)	Walnut Tree Farm , possibly built as a long house. It retains a very fine late C15 ceiling & fireplace in the hall of a three-room cross-passage plan house. Oven was probably inserted in the later farmhouse phase. Described as "thatched" in 1854. It was drastically modified & extended in C20 & thatch removed. In 1840 described as "Home Farm [to Cleeve Court], stables, barn, cyder-house, cart-house & piggeries". By 1844 the house was divided into two, as two houses are mentioned in the catalogue. <i>Ref: (A) Box 47(p.9); (Gb)(pp.3,11); SMR 6594; Y.1799; TA.1840; photo with A.Telling (1984); EHDW.</i>	46056550
C134	Barn at Yew Tree Farm , Cleeve Hill Road, converted to a house in 1990s. <i>Ref: OS.6"; vbl Ursula Lason.</i>	45906534
C136 (1384)	Ivy Cottage , Cleeve Hill, once a two-up/two-down cottage of a type found between 1600 & 1800, but the thickness of the walls indicates a C18 date. Described in 1799 as "a cottage & garden" (see C131a page 62). Later additions in 1930s & 1980s. <i>Ref: [(A) Box 43(?p.3)]; [(C) Bundle 66(pp.9,10)]; [(Mc)(p.2)1; EHDW.</i>	46176533
C138b (1378)	Farm buildings of the Homestead , Cleeve Hill Road, built between 1799 & 1821 (see C138a page 58). <i>Ref: (Gb)(p.12); CCSC 1855; S.1821; TA.1840.</i>	46406520
C139 (1385e)	Mead Cottage , Cleeve Hill Road, built between 1800 & 1821. Described in 1840 as "house, outhouse & garden". A shop was attached at one time: this was demolished in 1989. Front door originally slightly to the W & the stairs moved from the W room to the E room. Original earth closet in garden standing in 1970. <i>Ref: CCSC 1855; S.1821; vbl Bernard Soper-Dyer.</i>	46106528
C140 (1385a)	The Mount/Lilac Cottage , Cleeve Hill Road, built between 1799 & 1821. Described in 1840 as "house & garden". <i>Ref: CCSC 1855; S.1821.</i>	46136526
C144 (1037)	Cleeve School , built by Rev.T.Biddulph c.1830, on site of a house built before 1799 & described as "Alice Vowles house & pigsty". It had a common right and field 1038 adjoining also had a common right so there were originally two cottages. It was still thatched in 1854. The pigsty is shown behind the original school on an 1859 map. At this date the school was enlarged. It was closed c.1980. <i>Ref: (A) Manor of Week (p.1), Box 49(pp.7, 11); (Gb)(p.3); "History of Cleeve School"; TMJ p.142; MYY7.35-39; LB/II; Y.1799.</i>	45906543
C170 (1055+)	Old Post Office , between Main Road & Millier Road, built between 1840 & 1885 in an enclosure on the N side of A370. It was Cleeve Post Office & used as such until c.mid-C20. <i>Ref: MYY9.30; OS.1885.</i>	45536557
C183 (1033)	Cleeve Court Farmhouse/Cottages . Originally a three room cross-passage house of the C17 or earlier. It has a double range of C19 stables/coach-house on the S. This may indicate a connection with the C19 postal services. The walls of the original house have been raised to form a first floor. There are signs of a thatched roof. Circular scoop in E wall possibly site of an earlier stairway. It is said to "have been the post house in 1800s & later post horses called here" (see C220 page 68). Described in 1799 as "cottage, shed, house, garden & orchard" with a common right & in 1844 as "coach-house, farm-yard, barn, shed, piggeries, gardeners cottage at back, part being used as a girls school". <i>Ref: (A) Box 49(p.1), (Gb)(p.2); YY8.9-12, Y.1799, vbl M.Sinclair; DPD.</i>	46026577

C184a (1291)	<p>The Old Inn, the Post Office & Woodleigh Cottage. A contiguous group of three buildings on SW side of A370. No early external details, they all have rubble walls:</p> <p>1) Old Inn on the SW is dated early to mid-C17 with later alterations including a roof truss of c.1800. Described in 1799 as "house, garden & orchard", with a common right.</p> <p>2) Old Post Office - two room plan house of a slightly later date than the Old Inn. Shop added on later.</p> <p>3) Woodleigh Cottage on the NE was not examined but was possibly part of the middle house. In 1903 there were seven tenements here.</p> <p><i>Ref: (A) Boxes 47(p.5), 49(p13); TMJ pp.137,141; MYY9.30; SMR 6624; Y.1799; OS.1903; EHDW.</i></p>	46246632 -46276634
C188a (967)	<p>Glenside, Bishops Road. A long low building, perhaps a medieval longhouse. One building shown on 1799 map & described as "house, stable, garden & orchard", with a common right. In 1854 described as "thatched house, stable, piggery & garden". C20 alterations, stable probably converted to garage.</p> <p><i>Ref: (A) Box 47 (p.6); (Gb)(pp.3,9,12,14,16); SMR 8987; Y.1799.</i></p>	45306575
C189 (973)	<p>Shop, corner of Bishops Road/Main Road, built before 1799. Timber spiral stairway in main room removed c.1950 & remains of the thatch was found. It was a blacksmiths shop in the C19 & a butchers shop from c.1900 to the 1980s. Described in 1841 as "two tenements & blacksmiths shop".</p> <p><i>Ref: Abstract of Title for Bickley 1841; SMR 8988; Y.1799; vbl D.Pearce.</i></p>	45426551
C193a (1319)	<p>Ox-house & Barton on W side of Littlewood Lane. Built between 1799 & 1821 & repaired before 1984. Vandalized by 1997. The pond remains in the barton.</p> <p><i>Ref: S.1821; TA.1840.</i></p>	46156667
C198a (1308)	<p>Brockley End, originally Park View. This house was being built in 1821. A square building is shown on the map (possibly the NE part) with no outbuildings.</p> <p><i>Ref: LB/II; S.1821.</i></p>	46606673
C201a (1286)	<p>Orchard House, a house was built here before 1799 when it was described as "house & garden", with a common right. This house was either replaced or incorporated into the present building in early C20.</p> <p><i>Ref: (A) Box 47(p.10); Y.1799.</i></p>	46226614
C201b (1287)	<p>C18 Barn on the E side of Orchard House, built before 1799.</p> <p><i>Ref: Y.1799.</i></p>	46256617
C219 (1390)	<p>Westhanger, previously the old Vicarage, built c.1820. The bay at E end of S front was not completed, probably because the owner went bankrupt. The ground floor had a flat roof & the facade of the upper floor was a dummy. In 1851 the E end was completed with other alterations. The first vicar of Cleeve gave it to the church but the church sold it in C20.</p> <p><i>Ref: LB/II; S.1821; vbl P.Cardew.</i></p>	46006593

C223a (1276)	Apple Acre , Main Road. Built before 1760. It had a common right. The house was once thatched. Some original features still remain including fireplace.	46056614
b	A new farmhouse, Church Farm has been built nearby. A blacksmiths shop was in an old stone building here before 1939-45 war. <i>Ref: (A) Boxes 47(p.7), 49 (p.1); [(C) Bundle 71(p.26)]; (Gb)(pp.3,11); Y.1799.</i>	
C224a	Old stable opposite Cleeve Cottage built after 1821.	45936594
C224b (1266/7)	Building on NE of above stable , built before 1799. It is possibly a "cyder house built in Goviers orchard". <i>Ref: (A) Box 49(pp.3,12); Y.1799.</i>	45946596
C225 (1269)	Cleeve Cottage , Main Road, built before 1700 & described as "yards, garden, house & stable", with a common right (see C224a above). Possibly a medieval cruck house but further examination required. The drawing room wing was added later & date over chimney is 1705. Fire bell hangs the length of the house into the hall. In 1830 this house was called the Lodge. <i>Ref: (A) Box 47(p.8); SMR 6643; Map in Deeds of Westhanger; Y.1799; EHDW.</i>	45966591
C226 (1274)	The Coffee House , close & parallel to Main Road, built in one range & a later range built at right angles on the S. Original house was probably early C16 with C17 alterations & it was thatched. There is possibly a true medieval cruck between the two W bays. Described in 1840 as "house, shop & garden". In 1945 it was two cottages & a shop. At one time it is said that "horses & steam lorries watered here". <i>Ref: Y.1799; vbl E.Deacon; vbl J.Rowles; DPD; EHDW.</i>	46096615
C227 (1275)	116 Main Road , NE of Coffee House, built between 1821 & 1840, when described as "house, shops & garden". It was once a bakery. Additions to the front were made in C20. <i>Ref: OS.1902; vbl Mrs Saxby.</i>	46116618
C242 (1304/5)	The Grove , Main Road, built before 1799. The front room was panelled: this & a large beam over the chimney & "shell" alcoves were destroyed by fire. All leaded panes, window bars, an iron fireplace in the front room & the bread oven were taken out. A window on the staircase & iron fireplaces in the bedrooms were blocked up. The fire-back in the front room came from Court de Wick & flagstones by back door came from the forge on the NW. <i>Ref: (A) Box 47(p.5); Deeds of Grove House; Y.1799.</i>	46576653
C243 (1311)	The Grange , Main Road, built before C17 & described in 1799 as a "farmhouse, carthouse, stable & ox-shed", with a common right. There is a large chimney at the W end of this three-room cross-passage house. <i>Ref: (A) Box 47(p.5); Y.1799; vbl Iris Ridley; EHDW.</i>	46566658
C244a (1309)	Brockley End Cottage (no.179), Iona (no.181) & Brockley Cottage (no.183 Main Road) Built before 1799 when it was described as "two houses, garden & land" with a common right. In early C20 there was a small plot around Brockley Cottage with separate wash house & a pigsty in garden. A pump in front of the 3 houses supplied them with rain water from roof: it never ran dry. House renovated in 1984. <i>Ref: (A) Box 47(p.4); Y.1799; vbl Iris Ridley & L.Ingle; EHDW.</i>	46646661

C245a (1306)	Park Lodge , near Brockley boundary. First house up Ruggs Road, built between 1821 & 1840. <i>Ref: TA.1840.</i>	46646657
C245b (1306)	Box Cottage , near Brockley boundary, built between 1821 & 1840. <i>Ref: 1857 Sale Catalogue; TA.1840.</i>	46646653
C249a (973)	Elm View , N of old butchers shop, Bishops Road, built between 1799 & 1821. Adjoining outbuilding made part of the house in 1980s. <i>Ref: S.1821.</i>	45416554
C252a (1270)	Myrtle Cottage , N of Westhanger, built between 1799 & 1821 at right angles to Main Road. It was originally thatched. It has window seats & chamfered beam over fireplace. Two C20 additions on SE. <i>Ref: S.1821; vbl B.Keedwell; DPD.</i>	46016597
C256 (1277/8)	Coach house E of church, said to have been built at same time as the church for the vicar's coach & horse. <i>Ref: (Gb)(p.11); S.1821; vbl M.Haworth.</i>	46036612
C263a (1264)	Rose Cottage & Goblin Cottage , pair of semi-detached C19 cottages with C20 additions. They were built on the site of an old house (see C263b page 59). Air raid shelter in garden. <i>Ref: (A) Box 49(pp.3,12); Cleeve House Estate map & Sale Catalogue 1939; S.1821.</i>	45946596
C264a-c (1054)	Group of three houses , built before 1840 at right angles to A370, opposite the old butcher's shop. a) Sunnyside , on the E. b) Lavender Cottage , once known as Gostlins old house; papers were sold here. c) Demolished Cottage , on W (see C264b page 59). Five plots are shown here on 1840 map but only one building is shown. All probably built c.1840. <i>Ref: (Gb)(pp.13,20); TA.1840.</i>	45496552 45486552 45476551
C293 (1275)	Evergreen , Main Road, built between 1821 & 1840. Deeds of house show a connection with the Coffee House, possibly built on land attached to it. Called Cyclists Rest c.1900 & used as tea gardens. <i>Ref: TMJ p.138; S.1821; TA.1840.</i>	46136619
C303a (1343)	Littlewood Pool House , at N end of Littlewood Lane. The E part of the house appears, from the windows, to have been built early C19 & is probably the part on the tithe map schedule "house, garden & land". W end probably C20. <i>Ref: S.1821; TA.1840.</i>	45956708
C309c (1311)	177 Main Road , E side of the Grange, behind a high wall on N side of A370. Only remaining building of a group of three originally on this site, which were built before 1840. E extension was added & the cottage completely renovated in 1981. The Keepers cottage & forge were demolished in 1930s (see C309a & b page 59). <i>Ref: TMJ p.140; Y.1799; vbl Iris Ridley.</i>	46586658
C402 (1384k)	Byways , Cleeve Hill Road, built between 1799 & 1821. Modern additions. <i>Ref: S.1821.</i>	46006532
C405 (1385g)	Coxe's Cottage , Cleeve Hill Road, built between 1799 & 1821. Two cottages at one time but one house by 1960s. <i>Ref: S.1821; vbl Bernard Soper-Dyer.</i>	46066530
C407 (1385f)	Red May , Cleeve Hill Road, built between 1799 & 1821. Two rooms up, two down. <i>Ref: S.1821; vbl Bernard Soper-Dyer.</i>	46086529
C408 (1296)	131 Main Road , built before 1799 & described as "cottage, garden & carpenter's shop". Two buildings shown on map, N one probably the shop. Completely modernized externally. <i>Ref: (A) Box 47(p.10); photo with J. Pritchard, Y.1799. [LBI/II number incorrect 133 not 131].</i>	46246635

C457 (1055)	Two stables , between Muller Road & A370, built to the W of the Pound (C456 page 73) between 1821 & 1840. Converted to a garage in C20. <i>Ref: (Gb)(p. 13); TA.1840.</i>	45486554
C461 (1385b)	Woodside , Cleeve Hill Road, built between 1799 & 1821. Described in 1840 as "house, outhouse & garden". Outhouse converted to garage in 1988. <i>Ref: S.1821; vbl B.Soper-Dyer.</i>	46216525
C465 (970)	Primrose Cottage , Bishops Road, N side of Rose Cottage, built between 1821 & 1840. <i>Ref: TA.1840.</i>	45366562
C466 (1299)	Small cattle shed , W of Littlewood Lane near A370. Built between 1799 & 1821. <i>Ref: S.1821.</i>	46346644
C485a (1278)	Holy Trinity Church , foundation stone laid 1838. Built in Romanesque style of stone taken from parish quarry (C5a page 72). Fragments of carved stones, similar to the design found in the church, are incorporated in a fireplace at Grove Farm, Claverham & in the garden. These may be part of the intended furniture of the church, perhaps never placed in the church or discarded soon after it was built. War Memorial in the Churchyard, details can be found in YY7 & 10. <i>Ref: TMJ p.138; TA.1840; LB/II; SMR 327; YY7,.10; DPD.</i>	46016606
C485b (1278)	Pair of gate piers , S of church, 1840 date, made of limestone & wrought iron. Square piers with roll-moulding at corners. Lombard frieze, cornice & shaped top. <i>Ref: LB/II; SMR 8994; Y.1799.</i>	46026604
C484c	War Memorial at entrance to Churchyard. <i>Ref: YY7; YY10</i>	46026604

B. DWELLINGS, CHURCHES, SCHOOLS, INNS, FARM BUILDINGS

ii. Built after 1840, but a few from after 1900 are included.
(in numerical order of site cards)

C7 (1050)	Cleeve Chapel , Cleeve Hill Road, built between 1841 & 1885. <i>Ref: OS.1885.</i>	45826538
C168 (1048)	Lord Nelson Inn (see C168 on page 58).	45656560
C174 (1272)	The Old "Rectory " , built on orchard & hill opposite the church in 1939. This was the Vicarage which was set back from the A370 because of intended widening of the road. <i>Ref: OS.6"; vbl Peter Cardew.</i>	46096604
C254 (1041)	Village Hall , built 1935 on land given by Lord Sinclair. Before 1814 this was a piece of waste land "with an ash tree thereon situated". Designed by J.Burn & opened 1937-8. <i>Ref: (Gb)(pp.9b,14); MYY10 pt 1.36-39; OS.6".</i>	45746564
C301 (1318)	7 Littlewood Lane , C20 house, built on part of Cherry Orchard/Young Orchard. <i>Ref: TA.1840.</i>	46366658
C399 (1294)	Perry Cottage , 148 Main Road, a C20 house with 1980 extension, E of Cleeve Nursery. <i>Ref: obv.M.Campbell.</i>	46366643
C400 (977)	Winscombe House , Rhodyate Lane, built c.1902 with black brick edged windows. Completely renovated 1980 & bricks removed. c.1910 it was used as a laundry; a wash house was behind stable. <i>Ref: vbl W.Hamlin; obv.M. Campbell.</i>	45006528
C406 (1299)	Scout Hut built in 1920/30s on Perry House land. Demolished c.1988. <i>Ref: vbl George Meade-King.</i>	46316641
C459 (1048)	Tall Trees , W of Lord Nelson, built after 1885. <i>Ref: OS.1885.</i>	45626558
C484 (306)	Park Lea , a C20 house, N of Park Lodge, S side of A370. <i>Ref: obv. M. Campbell.</i>	46646657

FARM BUILDINGS

COW & OX-HOUSES & OTHER FARM BUILDINGS (see pp. 57,58,60,63,64,67).

BARNs (see pp. 62,63,64).

CIDER HOUSE (see p. 65).

FORGES (see pp. 59,64).

COACH HOUSES & STABLES (see pp. 61,62,65,66).

COMMUNICATIONS

PRINCIPAL ROADS (and see page 35)

C432	Plunder Street. A short piece of road in front of the old school, originally called Biddulphs Road. <i>Ref: Bristol Mirror 15.5.1813; Y.1799; EM.1813.</i>	45856528 -46006548
C434	A370 (Bristol to Weston-super-Mare). EW through village from Brockley to Congresbury via Rhodyate Hill (road gap between two hills) "where [a gate] called Rodyeat Porch" (? Port/Gate) stood in 1805. The road has been straightened in three places:- a) at entrance to Orchard House. b) at entrance to Cleeve Court. c) Rhodyate Lane (1926). <i>Ref: (Me)(p.3); JR p.35; ABC; Y.1799.</i>	46726662 -44846505 46156624 45806570 45066530
C437a	Cleeve Hill Road, Cleeve to Wrington. Called Wrington Road in 1840, Plunder Street in 1885 & 1902 & known by latter name until 1960s. <i>Ref: TA.1840; OS.1885.</i>	45726570 -46926471
C439	Meeting House Lane, leads from A370 to Brockley Way by Green Farm. <i>Ref: (Me)(p.3); Y.1799.</i>	45876585 -45236658
C473	Bishops Road, A370 to High Street, Claverham. Named after the Bishop family who lived at Glenside before Bishops Farm was built (see C188a page 64). <i>Ref: Y.1799.</i>	45446551 -45096589
C486	Littlewood Lane, leads from A370 to Brockley Way by Littlewood Pool. <i>Ref: Y.1799.</i>	46456650 -45926712

TRACKS & GREEN LANES

C148b (991)	King's Wood. Five tracks meet at ruined cottage, by S boundary of parish. <i>Ref: obv.M.Campbell.</i>	46086493
C220	Track leaves A370 through arch in wall, SW of Westhanger, E of Cleeve Court to join Goblin Combe. In use in 1821 & described in 1844 as "slip of garden ground, communicates with turnpike road by private door to Cleeve New Church. Deeds describe it as "roadway, part of late waste". Known locally as "Post Office Walk" (see C183 page 63). <i>Ref: S.1821; CCSC 1844; Deeds of Westhanger; vbl P.Cardew.</i>	45936589 -46036580
C255 (1258)	Part of metalled road found in 1960s NW of church, in 6 Acres. This may be a farm track. Roman pottery is said to have been found nearby. <i>Ref: obv.M.Haworth.</i>	45726621
C429	Coxes Road, this is now Plunder Street & part of Goblin Combe as far as Coxes house (see C133 page 57). <i>Ref: Bristol Mirror 15.5.1813; Y.1799; EM.1813.</i>	45856528 -46286548
C430	Wornell's Road, W part of Cleeve Combe (see C277a page 59). <i>Ref: Y.1799; EM.1813.</i>	45876574 -46446578

C433	Ruggs Road , A370 near Brockley boundary to the Windmill. This appears to be an ancient track from the depth of the hollow way. <i>Ref: Y.1799; EM.1813.</i>	46656658 -46796630
C435	Goblin Combe , Walnut Tree Farm to parish boundary. Named Eagle's-combe in 904 AD & where it crossed the parish boundary it was called Reaven's Bush. <i>Ref: TBGAS(G); WVR. 1969 map; Y.1799.</i>	45996548 -47156523
C436	Cleeve Combe , possibly called Heathcombe in 904 AD. <i>Ref: TBGAS(G); JR p.67; WVR. 1969 map; Y.1799.</i>	45876574 -47276585
C440	Chapel Lane , from Cleeve Chapel, via S of Goblin Combe Farm to join A370. <i>Ref: [(Me)(p.3)]; Y.1799.</i>	45836538 -45356544
C441	Garrett's Path , leaves A370 S of W boundary of Cleeve, crosses field & runs on S side of hedge in front of Bickley. At corner of field it turns SE in deep cutting to join the right of way near boundary stone 15, known in 1805 as "shoulder of mutton". The placing of the stone at this point indicates it was a major highway in C18. <i>Ref: BRO QEH; WVR. 1969 map.</i>	44906504 -45126492
C443	Blind Lane (dark, obscure, hidden vegetation) leads NW from Rhodyate Lane & at the S end of Chapel Lane it turns sharp S to join A370 near the Star Inn. <i>Ref: (C) SRO Box 43 (p.1) Bundle 66(p. 5), 78(p. 54); ABC; Y.1799.</i>	45046530 -44676542 -44576509
C458	Knapp's Road , Coxes Road to Wornell's Road (see C247 page 58). <i>Ref: EM.1813; Y.1799.</i>	46206550 -46096580
C467	Cole's Path , from A370 along side of hedge in front of Bickley. Built in 1930s for new houses but plan abandoned. <i>Ref: vbl M.Campbell.</i>	44836503 -45146498
C469	Track , leaves A370 opposite Star Inn & follows parish boundary, past Garrett's Path (above) & continues S of Woolmers, past house (C.148a page 58) to Cleeve Hill Road. Parts of this track are very ancient. <i>Ref: BRO QEH; WVR. 1969 map.</i>	45676484
C468a	Stancombe (Stoney Combe), from boundary stone 14 to Goblin Combe Farm. A deep track, the placing of the stone here indicates it was a major highway. <i>Ref: BRO QEH; WVR. 1969 map.</i>	44836503 -45206520
C472	Track in gardens of Cleeve Drive , backing on Graitney Close, stones found in back garden of all the houses. A track is remembered here before 1950. <i>Ref: vbl K.Cameron.</i>	45456575

EARTHWORKS

C1 (991)	Bickley Wood/King's Wood , ancient coppiced woodland with enclosures & house platforms. Three of the enclosures are in Bickley Wood next to Bickley House & Cottage. Probably Iron Age but possibly post Roman. They seem to be associated with Cadbury Camp see C500.p.71 for other circles. <i>Ref: (A) Box 10a(p.5b); UBSS; obv. M.Campbell; YCCCART archives.</i>	45156491 1) 44976494 2) 45306500 3) 451 651
C152 (1369)	Cleeve Toot Camp , N of Cleeve Toot, IA defensive enclosure using steep natural slope on N. The bank & ditch were in good condition until 1965 but have since been damaged by afforestation. Original entrance not identified. Depressions inside enclosure may be hut sites but more likely to be stone quarries. <i>Ref: SMR 339.</i>	46266570
C153 (1368)	Cleeve Hill Camp , a well preserved univallate hill-slope enclosure. IA/RB type in a nondefensive position. Broad rampart of stone & vestiges of a ditch. Entrance on W. In surrounding area there are a number of linear banks & ditches. <i>Ref: SMR 338.</i>	46316588

COMMON & PRINCIPAL FIELDS

C487a	The whole of Cleeve Hill was common land until 1810/15 when it was sold to pay for the cost of enclosures in Yatton & Kenn. The only remaining common land in Cleeve in 1997 is the small triangular piece in front of the Old School House & the Parish Quarry. <i>Ref: TMJ p.142.</i>	SW 45856538 SE 47206485 -NE 47306608 -NW 46726661
C487b (W 1369)	Cleeve Toot , a rocky outcrop on N side of Goblin Combe. A well known landmark, visited by many generations since prehistoric times. <i>Ref: JR p.68.</i>	46306555
C63b (1284)	Well Paddock , N side of A370. Name taken from well at NW end. <i>Ref: Y.1799; vbl C.Haworth.</i>	46106635
C129 (1050)	Orchard/Burnt House Orchard , near Cleeve Chapel. The change of name between 1821 & 1840 probably dates the cottage fire on site of Well Cottages. <i>Ref: S.1821; TA.1840.</i>	45756545
C146a (1372)	Lime Kiln Piece. <i>Ref: Y.1799; TA.1840.</i>	47106550
C149 (1034)	Cross Close , W of Cleeve Court. This could be ME for standing stone but more likely an enclosure (Close) lying across a bigger unit. <i>Ref: ABC, Y.1799.</i>	45906560
C194a (1324/5)	Ripple Croft/Cripple Croft , W of Littlewood Lane. Presumed OE ripel/rippel, strip of land with croft. Hedges removed after 1840. <i>Ref: ABC; Y.1799; TA.1840.</i>	46006675
C195b (1328-9)	Washing Pond/Pool , W of Littlewood Lane, name derived from the washing of the sheep before shearing (see C195a page 75). <i>Ref: Y.1799; TA.1840.</i>	45856686
C271 (1018-9)	Wood Ground , top Cleeve Hill Road, divided by hedge in 1840 (see C239 page 71). <i>Ref: (A) Box 47(p.21); Y.1799.</i>	46706478
C412 (970)	Ugginses 3 Acres , Bishops Road, shops built here after 1960. <i>Ref: (A) Box 47(p.6); Y.1799.</i>	45356555
C463 (1004)	The Batch , at one time called Stallards Batch S of Chapel Lane, enclosed 1799 (see C9b page 61). A Roman site has been identified here from the surface finds and by Geophys. See C490 p.71. <i>Ref: (Mc)(p.1); (Md)(p.9); YCCCART archives; Y.1799.</i>	456 653
C476 (S end of 998)	Old Croft , Bickley, name derived from cottage on site. Although a medieval building has been found some later building. See C447a p.60. <i>Ref: TA.1840.</i>	45156505
C483 (998 & 999)	Farther/Inner or Middle Bickley, Hither/Outer Bickley or Bickley Close . These fields adjoined Bickeley Wood " [part of Kings Wood] & are mentioned in a 1573 lease. Spelling is a reduction of Bickenley, Bicas clearing. <i>Ref: (A) Box 10a(p.5b); ABC; Y.1799; TA.1840.</i>	45156505
C426c (1054)	Styles , opposite S end of Bishops Road, E of track to Goblin Combe Farm (see C426b page 60). <i>Ref: S.1821.</i>	45486545

FIELD SYSTEMS

C2 (1369)	Cleeve Toot . Possible INRB & premedieval field system (see C152 p.69 & C487b above). <i>Ref: SMR 340.</i>	463 656
---------------------	----------------------------------------------------------------------------------------------------------------------	---------

FEATURES IN FIELD & WOODS

267 (1321)	Ring on ground showing in air photograph, W of Littlewood Lane, & visible on the ground via darker shades of green. <i>Ref: BCM; obv.M.Campbell.</i>	46006660 46006660
----------------------	----------------------------------------------------------------------------------------------------------------------------------------------------------------	----------------------

C453a,b (998)	Three German bomb craters at Bickley made in 1941. Two in the field opposite Rhodyate Lane.	a.45026515 b.45116518
c (998)	One in the 5 Acre Field adjoining the above field. <i>Ref: vbl Monty Lane; vbl M.Campbell.</i>	c.451 651
C490 (1004)	25ft by 10ft feature showing on top of the Batch in dry weather, NE of Goblin Combe Farm. See C463 p.70. <i>Ref: obv. David Ridley.</i>	45646529
C503 (S of 1003)	Enclosure in King's Wood overlooking the Valley leading to Goblin Combe Farm. Low stone walls, N side appears to have slipped down the hill. The E end is missing at top of steep hill. On S side is a small square [added] structure. <i>Ref: obv.D.Dawson.</i>	45526517 -45606518
C500 (S of 1004)	House platform in King's Wood , near right of way from the Batch going S, on W side of track. Also two enclosures nearby. Probably I.A. but possibly post Roman. <i>Ref: YCCCART archives; obv.D.Dawson & Vince Russett.</i>	45696518
C122b (-)	Feature in field , NW of Church Farm, said to be remains of old bowling green. <i>Ref: vbl Christopher Haworth.</i>	45886687

INDUSTRIAL

IRON MINES

NOTE	There are many areas in Kings Wood & Cleeve Hill where mining & quarrying have taken place. It is not possible in this survey to give a detailed list. It is known that iron mining continued until late C19. <i>Ref: for mines (Mc)(p.24); MB.66.</i>	
C445	King's Wood , deep seam running approx. NS across path leading from Woolmers to Goblin Combe Farm.	45876495
C446	King's Wood , near S boundary of Cleeve, a deep seam running approx. NS between boundary stone 14 & right of way to Goblin Combe Farm. Part of stone roofing remained in 1996.	45816490
C460	King's Wood , by path which runs NS under pylons & just S of crossroads where five roads meet. Deep seam, part of which has fallen in.	c.46396485
C468b	King's Wood , on track called Stancombe, near boundary stone 14. Trench goes underground at N end.	45606488
C470	King's Wood , near E Bickley boundary, deep hole.	45306490

LIMEKILNS

C5c (SW of 1384)	Limekiln between quarry S of Goblin Combe House & Cleeve Hill Road & associated with that quarry, C5b p.72. Not found 1984. <i>Ref: OS. 1885.</i>	45986532
C135b (S of 1384)	Limekiln on W side of road to Ivy Cottage. This is marked on the tithe map as "house, quarry & limekiln. Associated with quarry C137a p.72. <i>Ref: (Gb)(p.12); TA. 1840; vbl Bernard Soper-Dyer.</i>	46086535
C146b (c.1371)	Limekiln in Lime Kiln Piece, Cleeve Hill, not found in 1984. Was the ox-house in the adjoining field originally a lime kiln? (see C145a page 58). <i>Ref: Y. 1799; TA. 1840; obv.M.Campbell.</i>	47006505
C239 (1019)	Derelict building , N of entrance to Woolmers, Cleeve Hill, in Wood Ground. Probably built after 1840. Possibly a limekiln. <i>Ref:obv.M. Campbell.</i>	46836485

C240b (1303)	Base of circular building in garden of Ruggs Cottage which may have been a kiln but there is some doubt about this - further examination needed. A building S of cottage is shown on tithe map. <i>Ref: TA.1840.</i>	46786630
C277b (1369)	Limekiln , on S side of Cleeve Combe, associated with Wornell's Cottage (see C277a page 59). Converted to a saw pit in 1914-18 war. Not found in 1988. <i>Ref: (Gb)(p.12); SMR 3100; Y.1799; vbl D.Ridley; obv.M. Campbell.</i>	46456575
C299 (S of 1292a)	Limekiln on edge of wood behind Old Inn, Main Road, ruined walls remained in 1984. <i>Ref: SMR 3099; obv.M.Campbell.</i>	46326624
C462 (1302)	Limekiln on edge of wood, S of Perry Farm. Marked as old limekiln" on 1850 map. <i>Ref: Grove Farm Estate Papers 1850; SMR 3098; obv.M.Campbell.</i>	46526631
C474 (W end 1368)	Limekiln NE of Cleeve Court. Small building shown on 1799 map. Not found 1984. <i>Ref: SMR 1489; Y.1799; obv.M.Campbell.</i>	46206581
C477 (1369)	Limekiln , E of Wornell's Cottage, S of Cleeve Combe, not found 1988. <i>Ref: SMR 3106; OS.6"; obv.M. Campbell.</i>	46726577
C478 (1369)	Limekiln , E of C477 above, & S of Cleeve Combe. Not found 1988. <i>Ref: SMR 3105; OS.6"; obv.M.Campbell.</i>	46976568
C479 (E 1368)	Limekiln , SW of Windmill on Cleeve Hill, pile of stones only remained in 1988. <i>Ref: OS.6"; obv.M. Campbell.</i>	47266603

STONE QUARRIES (see note page 71)

C5a (-)	Parish Quarry , near Cleeve Hill, in use before 1821. In 1841 called Parish Quarry & owned by Parish Officers. In 1855 called Burnt House Quarry (see C48 page 61). <i>Ref: CCSC 1855; SMR 8858; S.1821.</i>	45916538
C5b (W end of 1384)	Quarry , used as a swimming pool since 1920s. In 1885 called "old quarry". E part of the Parish Quarry (see C5a above). <i>Ref: OS.1885.</i>	46006435
C50 (1302)	Quarry SE of Perry Farm by wood, described as "Old Quarry" in 1902. <i>Ref: OS.1902.</i>	46546633
C51 (1293)	Quarry SE of Old Inn by wood, described as "Old Quarry" in 1902. Associated with limekiln C299. <i>Ref: OS.1902.</i>	46346623
C137a (1384)	Small quarry NW of junction of Cleeve Hill Road & road to Ivy Cottage. Houses now on site. <i>Ref: obv.M. Campbell.</i>	46086535
C321 (1004)	Quarry on N side of the Batch. <i>Ref: obv.D.Dawson.</i>	45656534
C448 (997)	Quarry at Bickley, the upper part between the drive & orchard could be medieval. Was Court de Wick built from this stone, as it was part of the estate? The quarry is not shown on any map so the whole quarry is ancient. Bickley Cottage was built on the lower site. <i>Ref: obv.M.Ponsford of BCM.</i>	45126510
C449 (997)	Small C13 Quarry in Bickley Orchard, found by excavation. This is probably part of C448 above & extended all round adjoining coppice. <i>Ref: BCM.</i>	45146507
C450 (994)	"Old Quarry" at W entrance to Bickley. <i>Ref: OS.1885.</i>	44906504

C451 (991)	Quarry in Bickley Wood on Cleeve/Congresbury boundary. The path leading from the S drive at Bickley connects with this quarry. <i>Ref: obv.M. Campbell.</i>	45036491
C471 (991)	Quarry on S side Cole's Path, in Bickley Wood near A370. <i>Ref: obv.M. Campbell.</i>	44896504

WINDMILL

C49 (E end of 1368)	Windmill in Kings Wood near junction of three parishes. A windmill is recorded as "in Brockley" in 1529; a Brockley miller was charged with theft of corn in 1630. Windmill shown on Donn's map in 1769. Lease dated 1787 states that a windmill was "lately erected on the common hill in Cleeve near Brockley Park". A drawing by Samuel Hieronymus Grimm, in 1788, shows the windmill without sails on open land. Described in 1806 as "decayed" & in 1829 as "ruins of old windmill erected on the very apex of the down". By C20 it had become completely enclosed in woodland & by 1984 only the base of the walls & one side with window positions & some wooden beams remained. <i>Ref: (A) Box 47(p.21); (Gc)(p.2); (J)(p.3); Lease dated 1787; YLHS SA 98/99; Drawing by S.H.Grimm in Taunton Central Library; CJ p.121; JR p.31; Bristol Indust. Archae. Soc./Watts M/1973/21-31; Windmills of Somt/Coulthard A.J, Watts M/19788/39; YHS file C49 diagram by George Maddicks 1984; obv. M. Campbell.</i>	47306607
-------------------------------	-------------------------------------------------------------------------------------------------------------------------------------------------------------------------------------------------------------------------------------------------------------------------------------------------------------------------------------------------------------------------------------------------------------------------------------------------------------------------------------------------------------------------------------------------------------------------------------------------------------------------------------------------------------------------------------------------------------------------------------------------------------------------------------------------------------------------------------------------------------------------------------------------------------------------------------------------------------------------------------------------------------------------------	----------

MISCELLANEOUS

C452	Milestone, "Bristol 9" , marked on OS.6 at E end of village on A370, not found 1988. <i>Ref: OS.1885; OS.6; obv. M. Campbell.</i>	46706658
C463b (1004)	Building on the Batch by Goblin Combe Farm found by geophysics also many Roman finds, a quern, coins and pottery which may indicate that the building is Roman in date, see C463 p.70. <i>Ref: YCCCCART archives.</i>	456 653
C456 (1055)	The Pound is shown on the 1799 & 1821 maps in the middle of the highway, W of Old Farm. On the 1840 & 1885 maps it had been moved to the N side of the Highway in Pound Close Field, with two stables on the W & an enclosure on the E side. In 1841 the Pound was described as the Pound at Cleeve situate on the westward side of the highway leading from Bristol to Congresbury & the stable & outhouse adjoining thereto. By 1885 a post office had been erected in the enclosure. The pound was demolished & the stables converted to a garage c.1900. <i>Ref: (Gb)(p.3); Deeds of Bickley; Y.1799; S.1821; TA.1840, OS.1885, OS.1936.</i>	45496554

SURFACE FINDS

C167	C3rd-4th Roman coarse ware sherds found in 1962 NE of Cleeve House, in vicinity of a newly dug fruit field. 20m spread of stone noted, orientated NE-SW. Metal trackway suggested, but no dating evidence found. <i>Ref: SMR 325.</i>	45726621
C265	Ham Green Ware pottery sherd found in field next to & W of Brockley boundary near church. <i>Ref: obv.M. Campbell.</i>	46346694

C447b	Fragments of flint, scrapers, arrowheads, pottery sherds including Ham Green ware, medieval key, stirrup, buckle & other finds found during excavation in Bickley Orchard. <i>Ref: SNHAS.</i>	45176505
C128	A group of flint chippings found in Bickley Wood in 1930s. <i>Ref: obv.M.Campbell.</i>	454 649
C423	Flint flakes & pottery sherds Flint flakes & RB, Medieval, C16, C17, C18, C19 & C20 pottery sherds found on one allotment, S of Meeting House Lane. <i>Ref: YHS files 197/97; obv. G. Maddicks.</i>	45656590
C501	Small fragment of pale brick coloured Roman pottery found N side the Batch. <i>Ref: obv.D.Dawson.</i>	45606535
C502	[Prehistoric] red/dark grey pottery fragment found in S hedge on The Batch, N of Goblin Combe Farm. <i>Ref: obv.D.Dawson.</i>	45596525
C504	Roman pottery , Congresbury ware found on northern edge of S the Batch. <i>Ref: obv.D.Dawson.</i>	45616535
C505	C18 pipe bowl & part stem with feather decoration on back from stem to rim. Found near N entrance into the wood on the right of way from the Batch. <i>Ref: obv. Oliver Kent.</i>	45706519

WATER SUPPLIES

PONDS

(See note on page 48)

C9c (1001)	Water catch N of Goblin Combe Farm on site of a ruined building in a hedge. Associated with C9d & C9e. Filled in in 1984. <i>Ref: vbl D.Ridley.</i>	45556530
d	Stone lined pond , SE of 9a (page 61). Filled in by 1990. <i>Ref: vbl D.Ridley.</i>	45546525
e	Pond , W of 9a. Filled in by 1980. <i>Ref: vbl D.Ridley.</i>	45506530
C63d	Pond, in Well Paddock , by ox-house & barton. <i>Ref: OS.1885; vbl Christopher Haworth.</i>	45986675
C66 (1323)	Pond W of Littlewood Lane among trees. Called Littlewood Pool on recent Ordnance Survey map, possibly incorrectly, because this was the name of the pond at N end of Littlewood Lane in 1821 (see C270 page 75). <i>Ref: SMR 8281; TA.1840; OS.1885; OS.6".</i>	45706669
C142 (N 1000)	Pond W of track from Goblin Combe Farm to A370. <i>Ref: OS.6".</i>	45426535
C143 (998)	Stone-lined pond in 5 Acre at Bickley against A370, repaired in 1990. <i>Ref: obv.M.Campbell.</i>	45196530
C145b (1372)	Stone-lined pond in ox-house enclosure on Cleeve Hill. <i>Ref: obv.M.Campbell.</i>	46926499
C164 (1027)	Pond S side Walnut Tree Farm , shown on old photograph at Walnut Tree Farm. Filled in with the stones of the nearby farm building when it was demolished (see C1 32b page 57). <i>Ref: Y.1799; vbl H.Keedwell.</i>	46036547
C193b (1319)	Stone-lined pond in ox-house enclosure , W side of Littlewood Lane, fed by spring to the S. <i>Ref: OS.1885; vbl C.Haworth; obv.M.Campbell.</i>	46166667

C195a (1329)	Pond in field now named Washing Pond , W of Littlewood Lane. In 1799 this half of the field was called 3 acres & the S half was Washing Pool. Pond used for washing sheep before shearing. <i>Ref: (J)(p.5).</i>	45746687
C197 (E of 1203)	Pond, N of Littlewood Pool , just outside parish boundary. Pond existing in 1980. <i>Ref: OS.1885; obv.M. Campbell.</i>	45936731
C238 (998)	Pond in Farther Bickley field , formed before 1840 out of an old quarry. It was drained when bomb landed nearby in 1941. Since filled in & a depression & rock outcrop only showing on the ground. <i>Ref: TA.1840; obv.M. Campbell.</i>	45086517
C257 (1276)	Dew Pond, N of A370 , W of church, used as a fish-pond. <i>Ref: obv.M.Pitman.</i>	46056617
C268 (1257)	Pond in 4 Acres , W of C63a & N of Church Farm. <i>Ref: OS.6"; obv.C.Haworth.</i>	45906641
C269 (1326)	Pond in Barley Field , filled in with rubbish. <i>Ref: obv.C.Haworth.</i>	45826680
C270 (1342)	Littlewood Pool , stone-lined pond E side of Littlewood Lane near junction with the road to Claverham. Formed before 1799. <i>Ref: Y.1799.</i>	45936710
C273 (1328)	Stone-lined pond on W side of Littlewood Lane , S of junction with Brockley Way. <i>Ref: OS.1885; obv. G.Maddicks.</i>	45996693
C276 (1056)	Pond in W corner of Cleeve Playing Fields , constructed before 1799. Used as rubbish dump in 1981. <i>Ref: Y.1799; OS.1885.</i>	45576579
C320 (1007)	Large stone-lined pond W of Cleeve Chapel , next to site of house on bend in Chapel Lane (see C124 page 57). Overgrown in 1980. <i>Ref: obv.M.Campbell.</i>	45706537
C413 (977)	Pond near arched entrance to Winscombe House , filled in by 1985, probably when A370 was straightened. <i>Ref: obv.W.Hamlin.</i>	45046528
C414 (998)	Stone-lined pond in triangular piece of Inner Bickley Field which was cut off when A370 was straightened. Constructed after 1820. <i>Ref: TA.1840.</i>	45136530
C454 (964)	Pond NW of Glenside , Bishops Road. <i>Ref: OS.6".</i>	45176571
C455 (963)	Pond SE of Bishops Farm. <i>Ref: OS.1885; OS.6".</i>	45016571
C482 (1368)	Pond N side of Cleeve Combe , rear & side walls remain. <i>Ref: vbl D.Ridley; obv.M. Campbell.</i>	46906597
C492 (N of 1371)	Stone-lined pond , 200 yds from Cleeve/Wrington boundary between Goblin Combe & Lime Kiln Piece. <i>Ref: obv.M. Campbell.</i>	47186525
C507 (1259)	Pond in 6 acre field , W of Church Farm, filled in C20. <i>Ref: OS.1885; obv.C.Haworth.</i>	45716620
C508 (1253)	Pond in Overlands Paddock , partly filled in. <i>Ref: OS.1885; obv.C.Haworth.</i>	45566650
C509 (1236b)	Pond in Paddock , overgrown. <i>Ref: obv.C.Haworth.</i>	45496656
C510 (1058)	Pond S of the Grove & W of the Meeting House & Meeting House Lane. <i>Ref: OS.6".</i>	45146629
C511 (1325)	Pond in Ripple Croft & Lower Frith , gravel pit now filled in. <i>Ref: obv.C.Haworth.</i>	46076681
C512 (1271)	Stone-lined pond, opposite the church , demolished when the main road was widened. <i>Ref: vbl Peter Cardew.</i>	46036603

PUMPS

C8c (997)	Pump & tank at Bickley. Removed 1960s. (see page 61).	45066508
C59c (1260)	Pump at Cleeve House (see page 62).	45676605
C68c (1294)	Pump at Cleeve Nursery Barn (see page 62).	46336634
C198b (1308)	Pump at Brockley End (see page 64).	46586676
C201c (1286)	Pump at Orchard House (see page 64).	46236614
C244b (1309-10)	Pump at 179,181,183 Main Road, removed after 1950s (see page 65).	46646658

SPRINGS

C193c (1319)	Spring which fed a pond by ox-house enclosure, W of Littlewood Lane. By 1984 it was a dry depression. <i>Ref: obv.M.Campbell.</i>	46166667
C56b (1319)	Springs in Frithwood/Stampway Frith. <i>Ref: obv.C.Haworth.</i>	46126648 & 46196657

WELLS

C56a (1319)	Well in Frithwood/Stampway Frith Field. <i>Ref: obv.C.Haworth.</i>	46196657
C63c (1284)	Well in Well Paddock, stone over well remained until late C20 (see C63a page 57). <i>Ref: obv.C.Haworth.</i>	45996642
C68b (1292)	Well by Cleeve Nurseries, Main Road. <i>Ref: OS.1885.</i>	46336632
C69b (1047)	Well by Old Farm, Main Road. <i>Ref: OS.1885.</i>	45566554
C122a (1280)	Well N of Cleeve Church. <i>Ref: OS.1885.</i>	45966621
C130b (1009)	Well at Yew Tree Farm, Cleeve Hill Road. <i>Ref: OS.1885.</i>	45886535
C184b (1291)	Well by the Old Inn, Main Road. <i>Ref: OS.1885.</i>	46356634
C188b (967)	Well by Glenside, Bishops Road. <i>Ref: OS.1885.</i>	45336571
C223c (1276)	Well at Appleacre (Old Church Farm), Main Road. <i>Ref: vbl C.Haworth.</i>	46056615
C240c (1303)	Possible well, by Rugg's Cottage near Brockley boundary. <i>Ref: obv.M. Campbell.</i>	46826625
C248b (adj. 1048)	Well by the Lord Nelson, Main Road. <i>Ref: OS.1885.</i>	45686561
C249b (973)	Well by the old Butcher's shop on corner of Bishops Road. <i>Ref: OS.1885.</i>	46246635
C303b (1343)	Well at Littlewood Pool House. <i>Ref: obv.M.Pitman.</i>	45956707
C408 (1296)	Well by 131 Main Road. <i>Ref: OS.6".</i>	46246639
C491 (1317)	Well E side of Littlewood Lane, overgrown by 1990. Possibly the well that was covered in 1856 & an iron pipe erected. <i>Ref: (Mc)(p.21); OS.1885; obv.D.Ridley.</i>	46216665
C506 (1278)	Well by hedge in Sealeys Field. <i>Ref:obv.C.Haworth.</i>	45936607

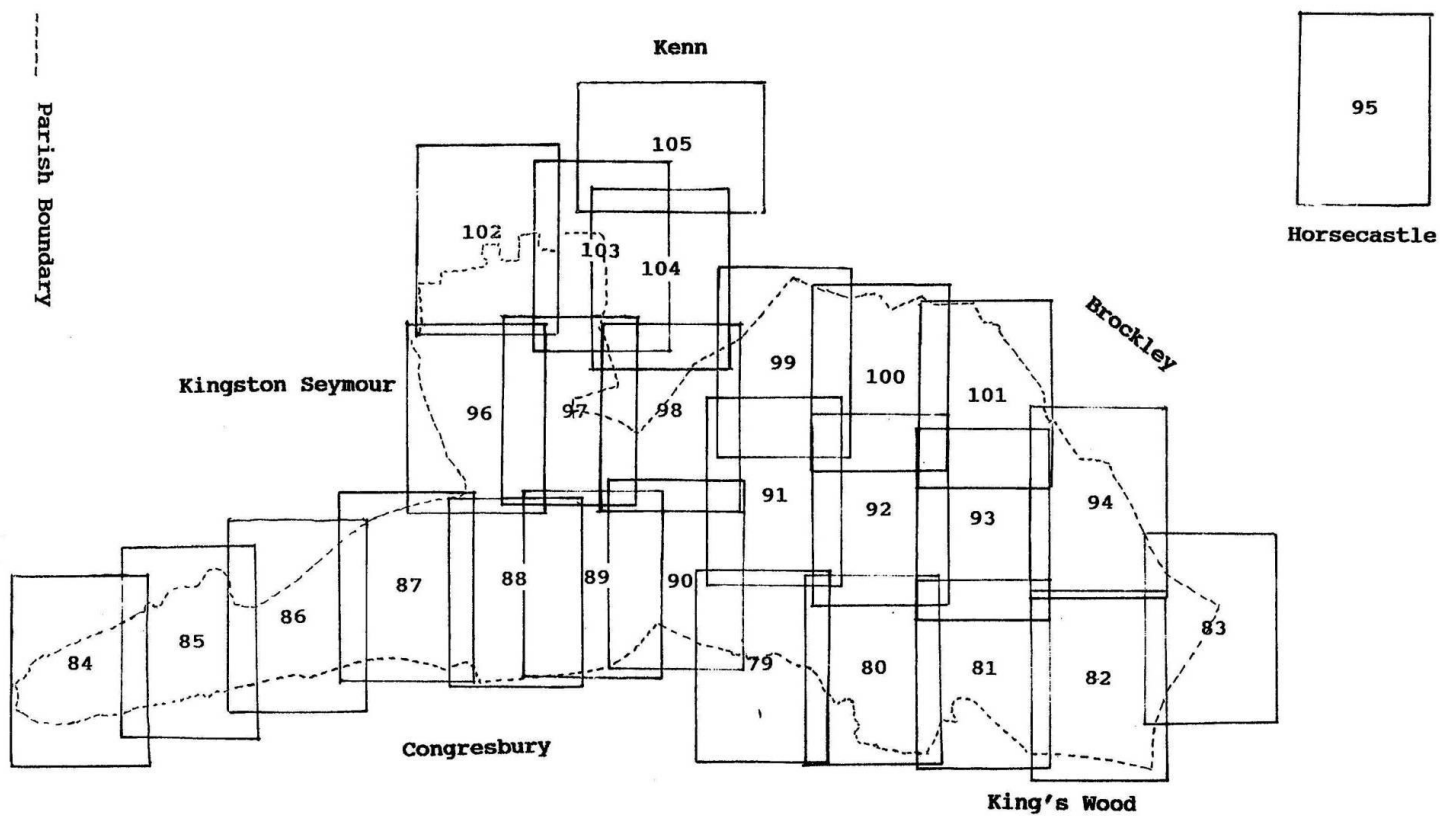
INDEX OF 1821 MAP OF YATTON

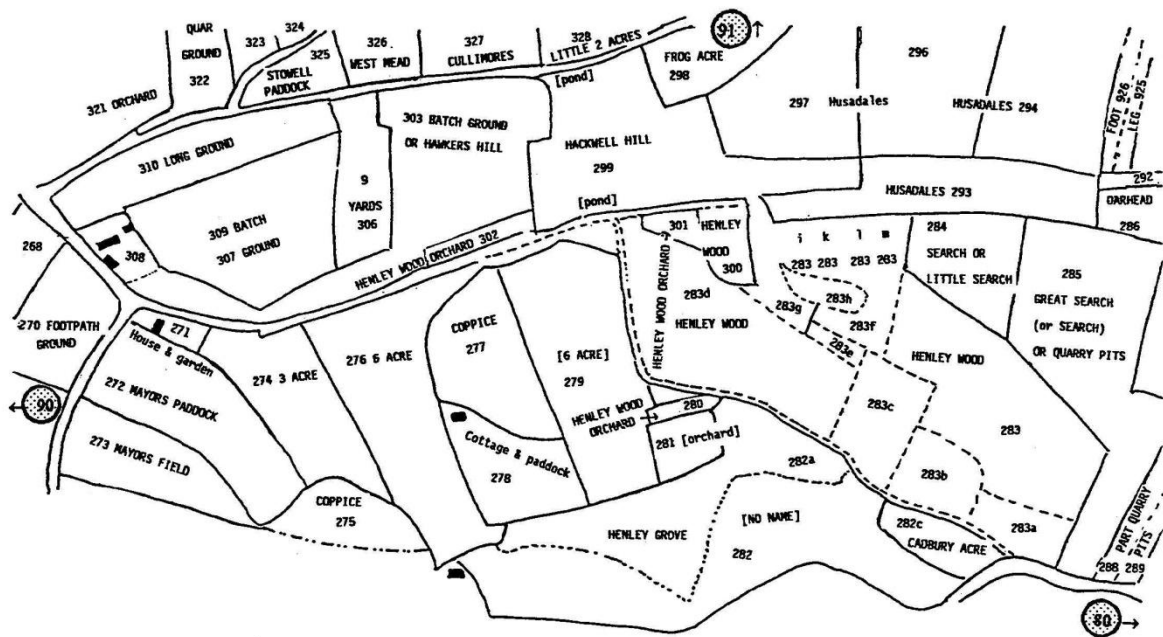
(including Cleeve, E & W Hewish)

Naming principal places and farms with map numbers

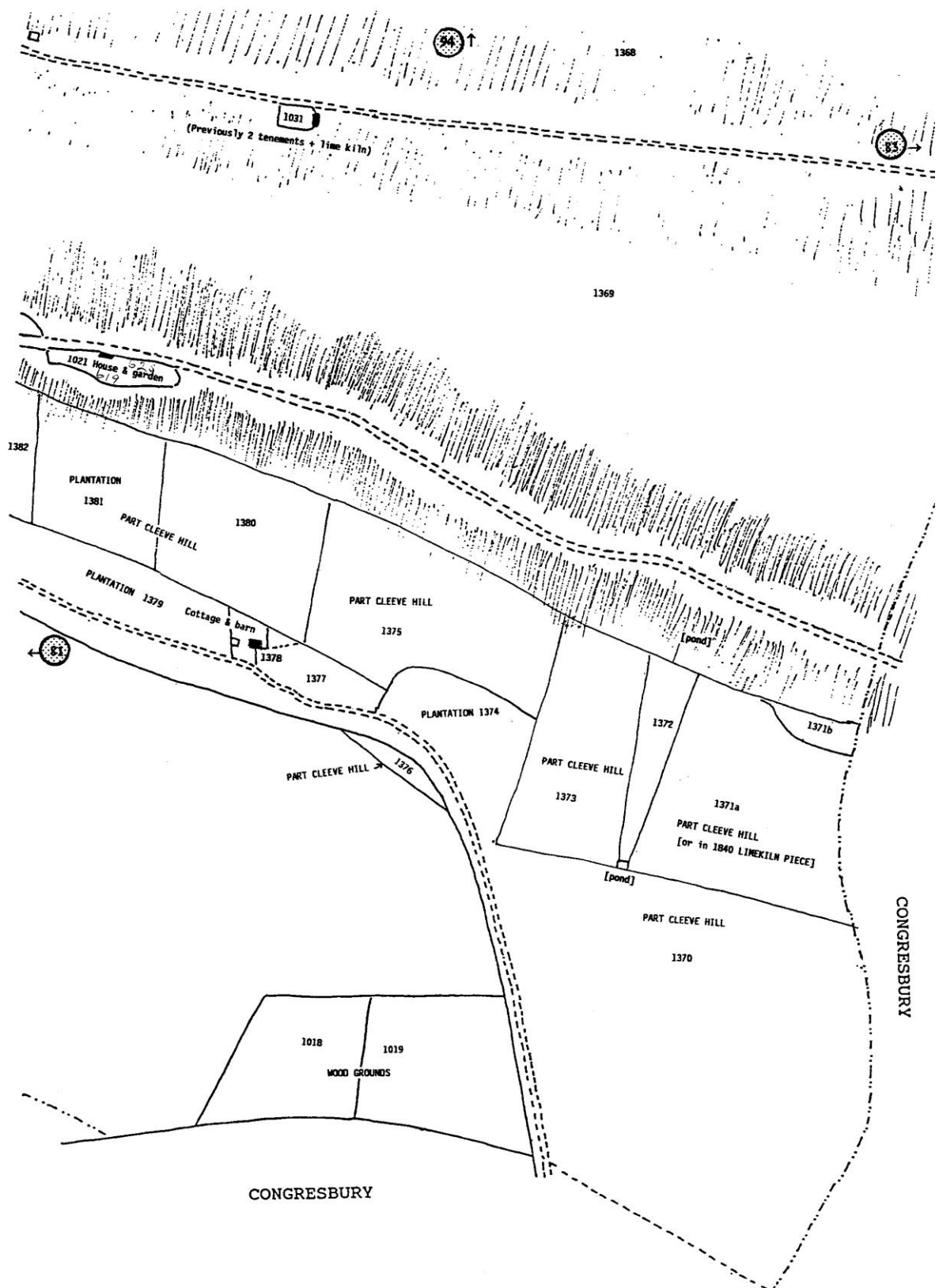
This map was compiled by M.Campbell from her tracing of the Poulett Estate Map (c.1799) & M.Barraclough's tracing of J.P. Sturge's 1821 map of Yatton

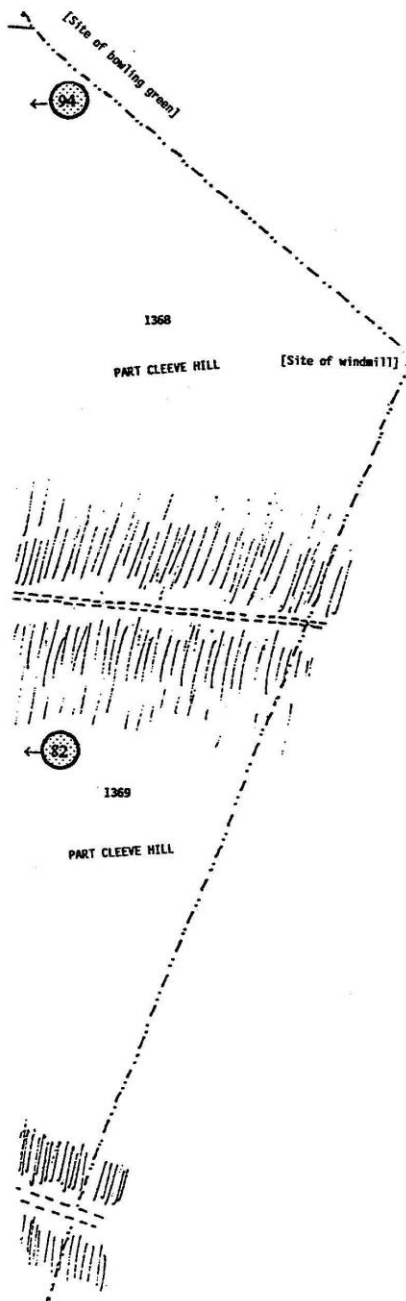
PAGE	MAIN SITES
79	Cadbury Hill ; Henley Wood & Lane; S side Claverham Road.
80	Rhodyate Hill; King's Wood (adj. 994); Bickley (997/8).
81	Cleeve ; Rhodyate Hill to Cleeve Court (1032); S end of Bishops Road (adj. 973); Chapel Lane; Goblin Combe.
82	Cleeve Hill Road (A370 to Wrington boundary).
83	Cleeve Hill ; site of windmill.
84	W Hewish .
85	Area between E & W Hewish ; River Yeo.
86	E Hewish ; River Yeo.
87	W end of Wemberham Lane ; River Yeo; Pilhay Farm (1516).
88	Mid part of Wemberham Lane ; W end of Biddle Street.
89	N End; E end Wemberham Lane ; Horsecastle Farm Road; Horsecastle Close; Railway Station; Home Farm (186); NW part of High Street, Yatton.
90	High Street, Yatton (Henley Lane to site of Railway); Biddle Street (adj. 224); Chescombe Road; Parish Church, Barberry (479), Cherry Grove (431), Court House (422), [Old] Rectory (255) & Court (245) Farms.
91	N side Claverham Road ; Roman Catholic Church (299); Claverham House (737); Streamcross (820), Laurel (821), Claverham (742), Rose (749), Manor (847) & Chestnut (836) Farms.
92	High Street, Claverham ; E end Claverham Road; Chapel Lane; Jasmine Lane; Court de Wick (896); Cottage Farm (891).
93	W end of Cleeve; Meeting House Lane; Brockley Way ; Green Farm (1240); Friends' Meeting House (1244); Cleeve House (1260); Claverham Green Farm (1234).
94	A.370 from Cleeve Hill Road to boundary ; Perry Farm (1301).
95	S end of North End Road ; Horsecastle; Park (505), Macquarie (491), Weeping Ash (668) & Grange (671) Farms.
96	N end of North End Road ; Lampley Road; Kenn Road; Box Bush (520), Brick House (517) & Horsecastle (38) Farms.
97	Middle part of North End Road ; Ham (629), Box Bush (520), Brick House (517), North End (642), Chestnut (645), Weeping Ash (668), Macquarie (491), Park (505) & Horsecastle (38) Farms.
98	Moor Road (adj. 684) & fields to the E; Grange Farm (671).
99	Fields between Moor Road (adj. 684) & Kenn Moor Gate (1141-3).
100	N end of Jasmine Lane (adj. 876); Lower Claverham ; Kenn Moor Gate (1141-3); Claverham Court (1127); Chestnut (836), Jasmine (1177), Home (1113), & Lower (1074) Farms.
101	NE of Parish ; N end of Littlewood Lane (adj. 1341); Grove (1096) & Claverham Green (1234) Farms.
102	Kenn Road to Kenn boundary; Walnut Tree Farm.
103/4	NW of parish ; Windmill Hill (801).
105	Decoy Pool (802).



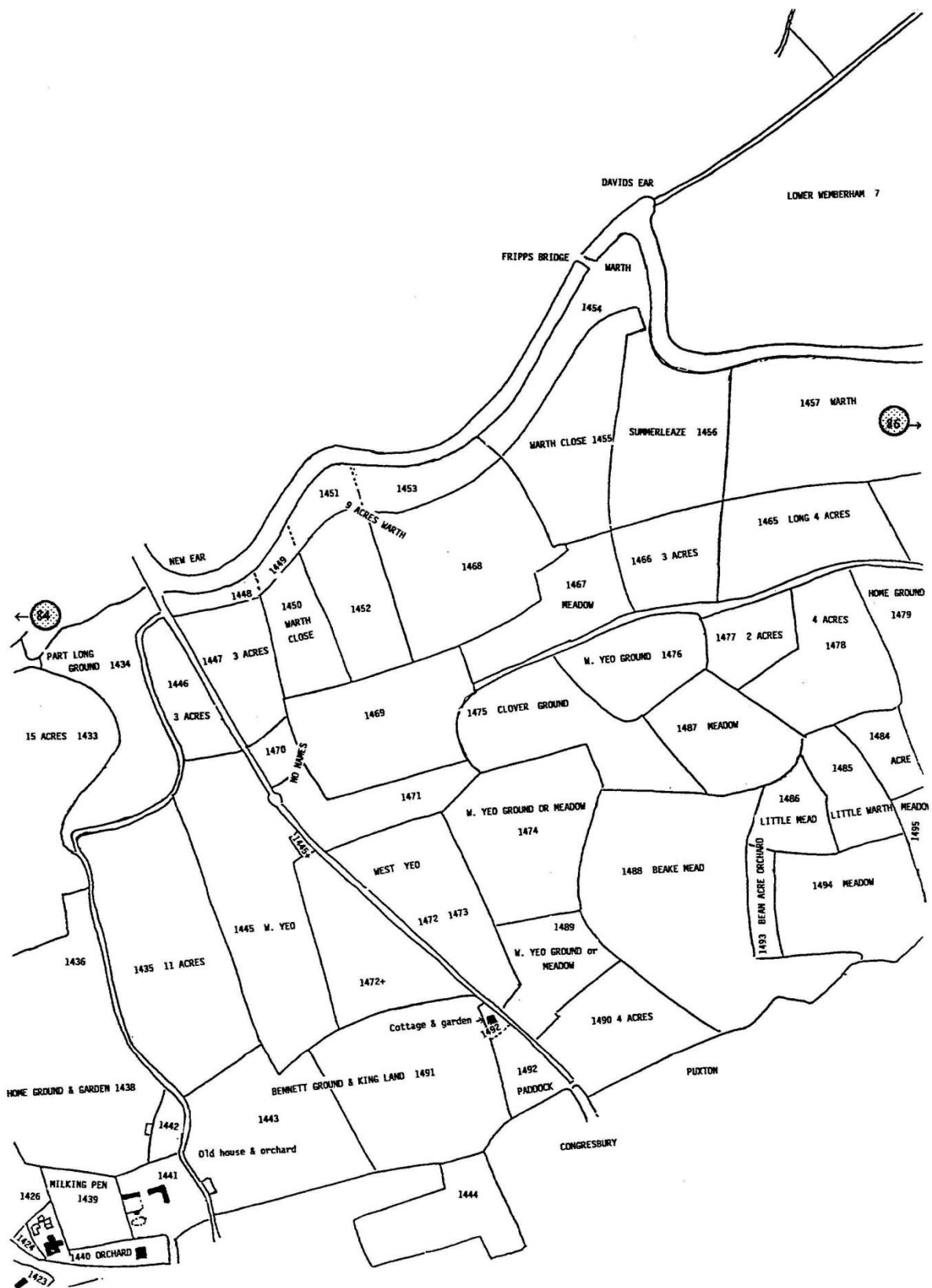


CONGRESBURY

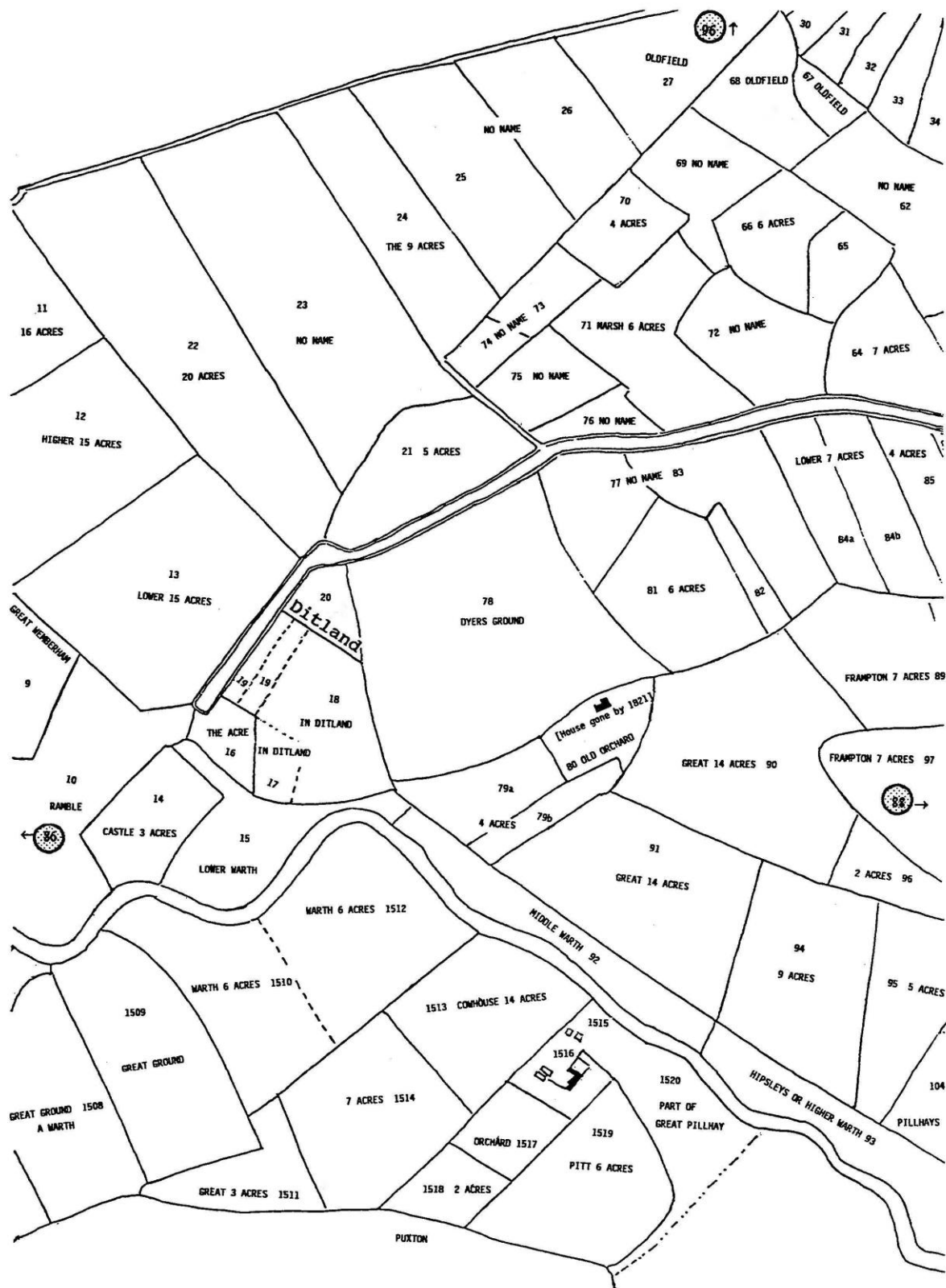




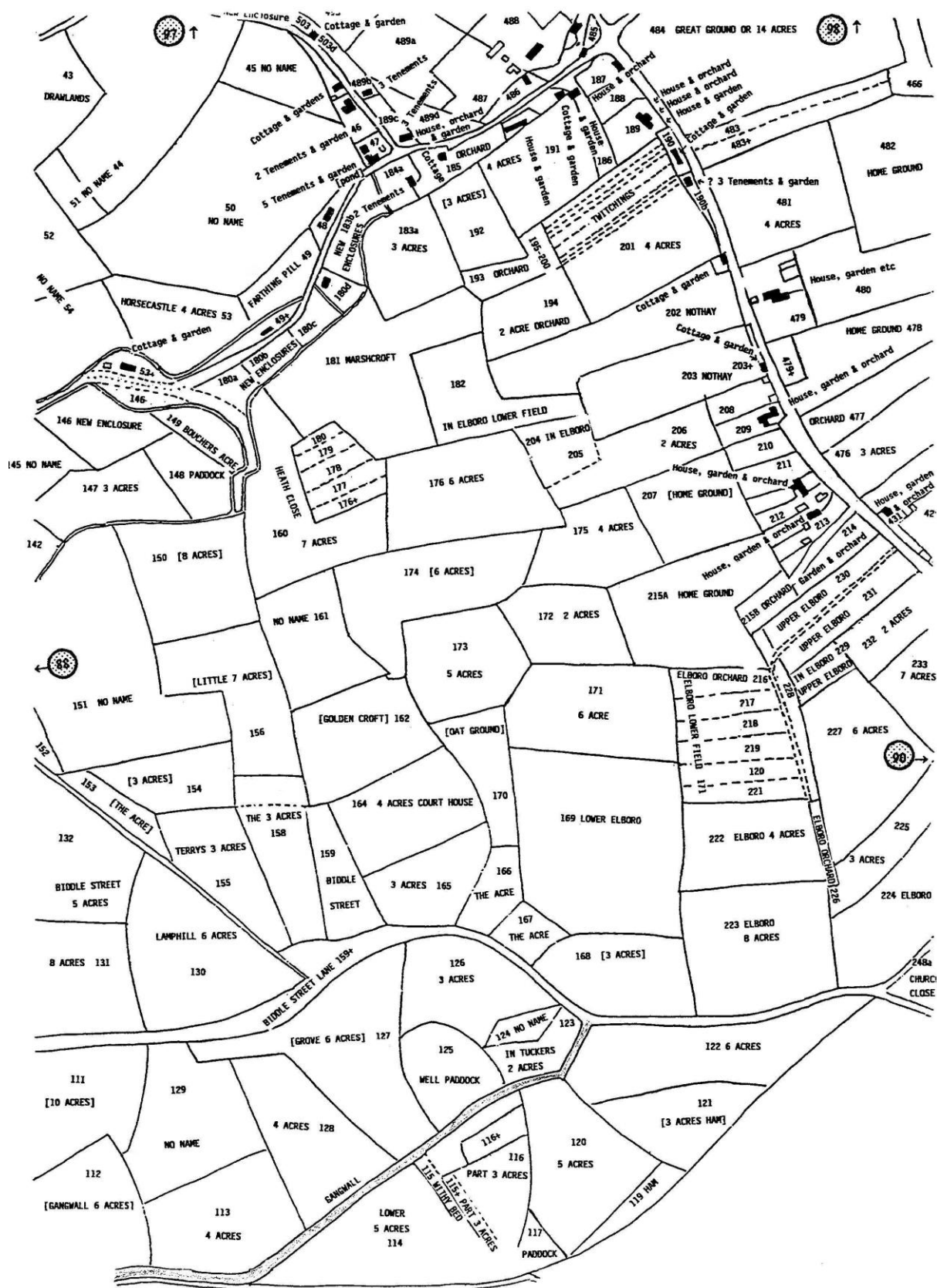




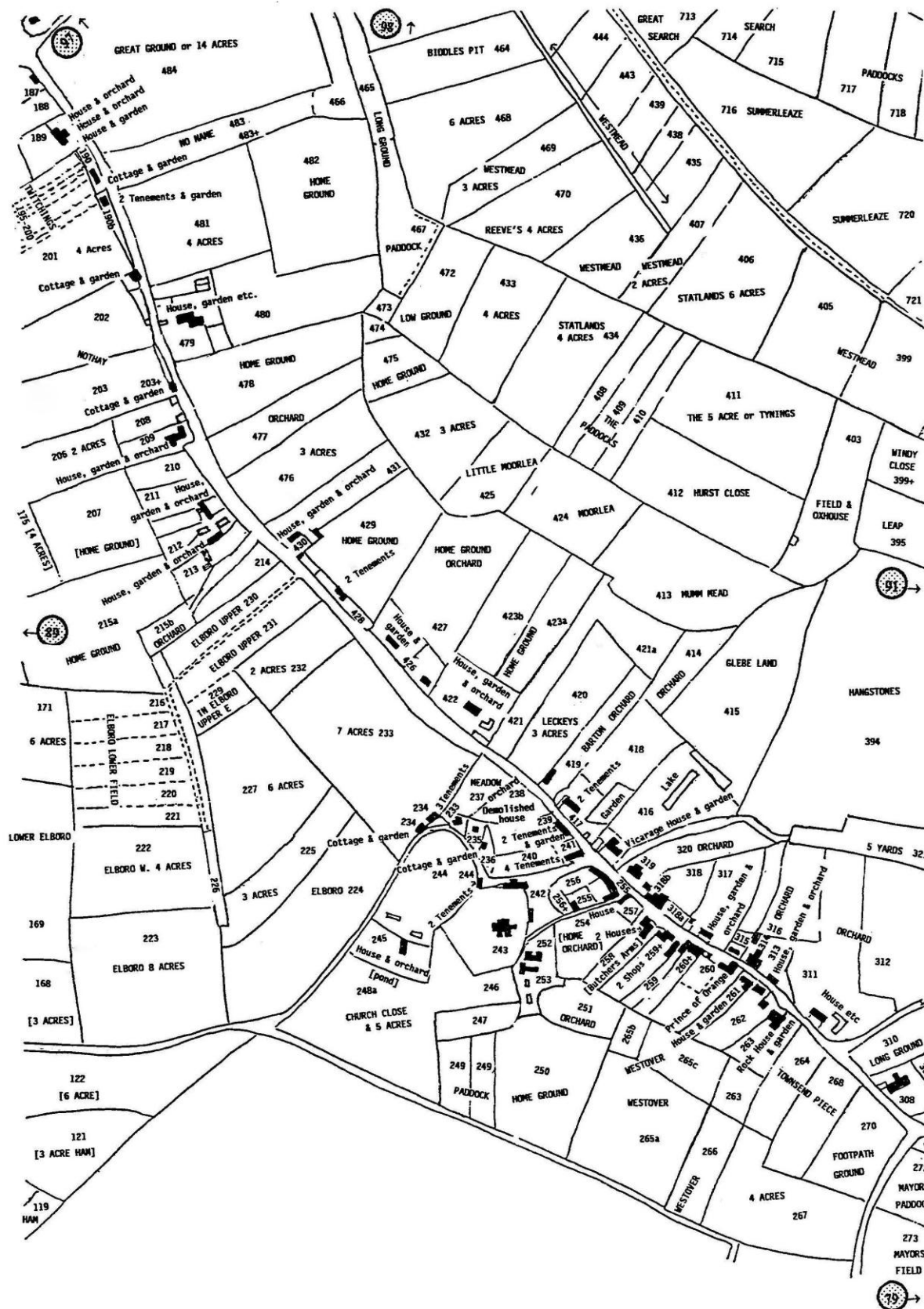




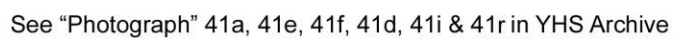
See "Photograph" 411 & 41p in YHS Archives

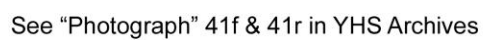


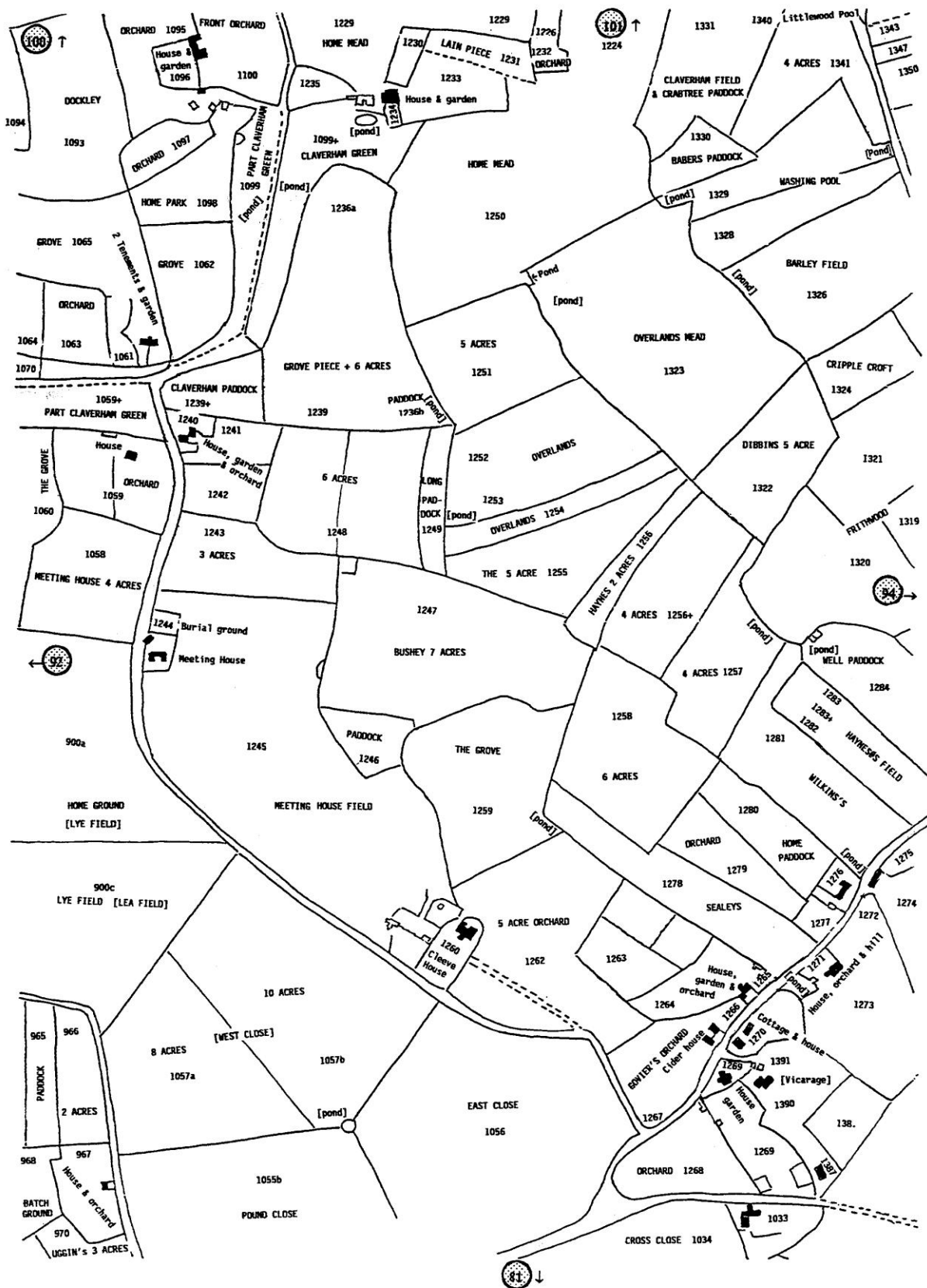
See "Photograph" 41b in YHS Archives

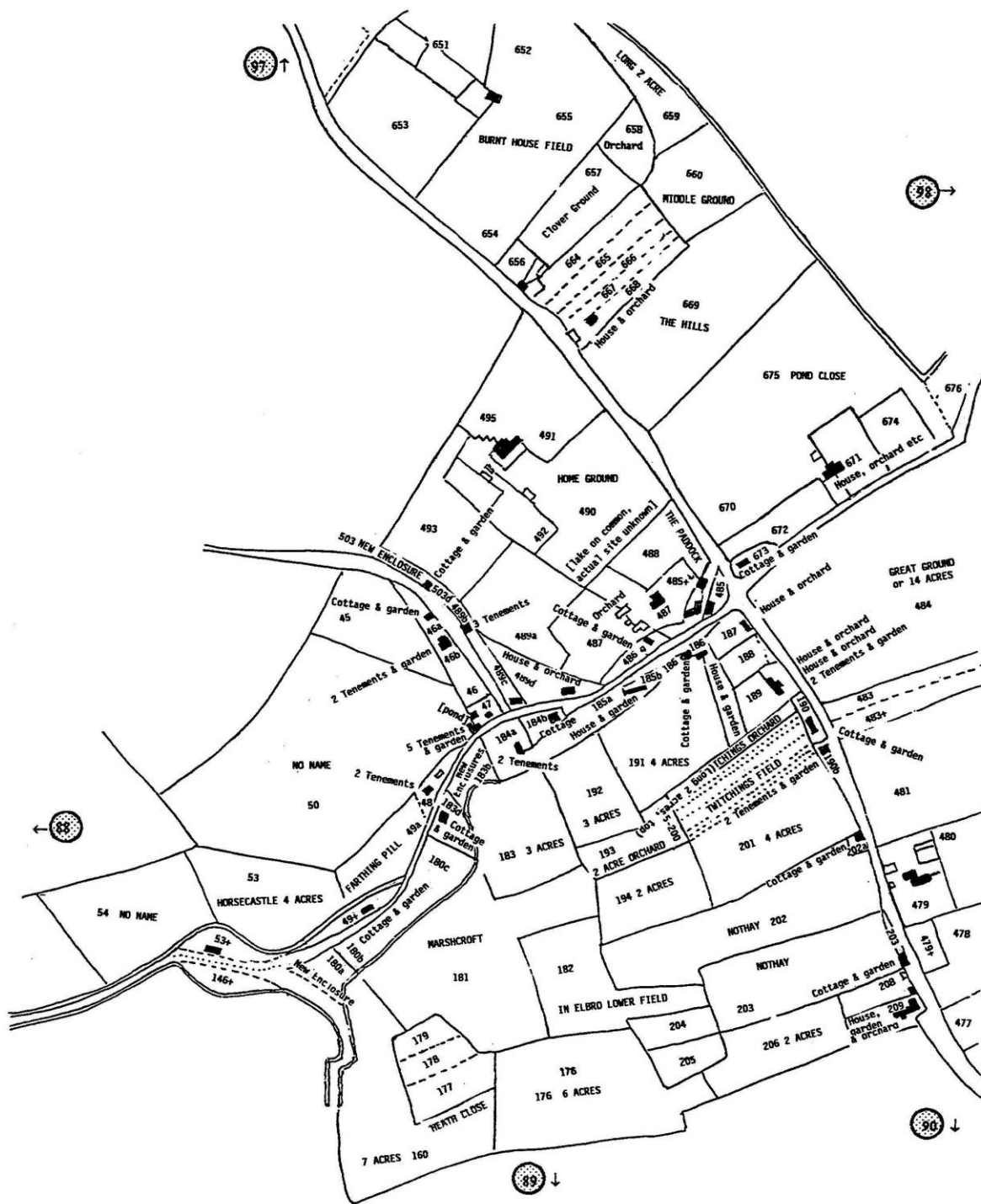


See "Photograph" 41b, 41f & 41h in YHS Archive



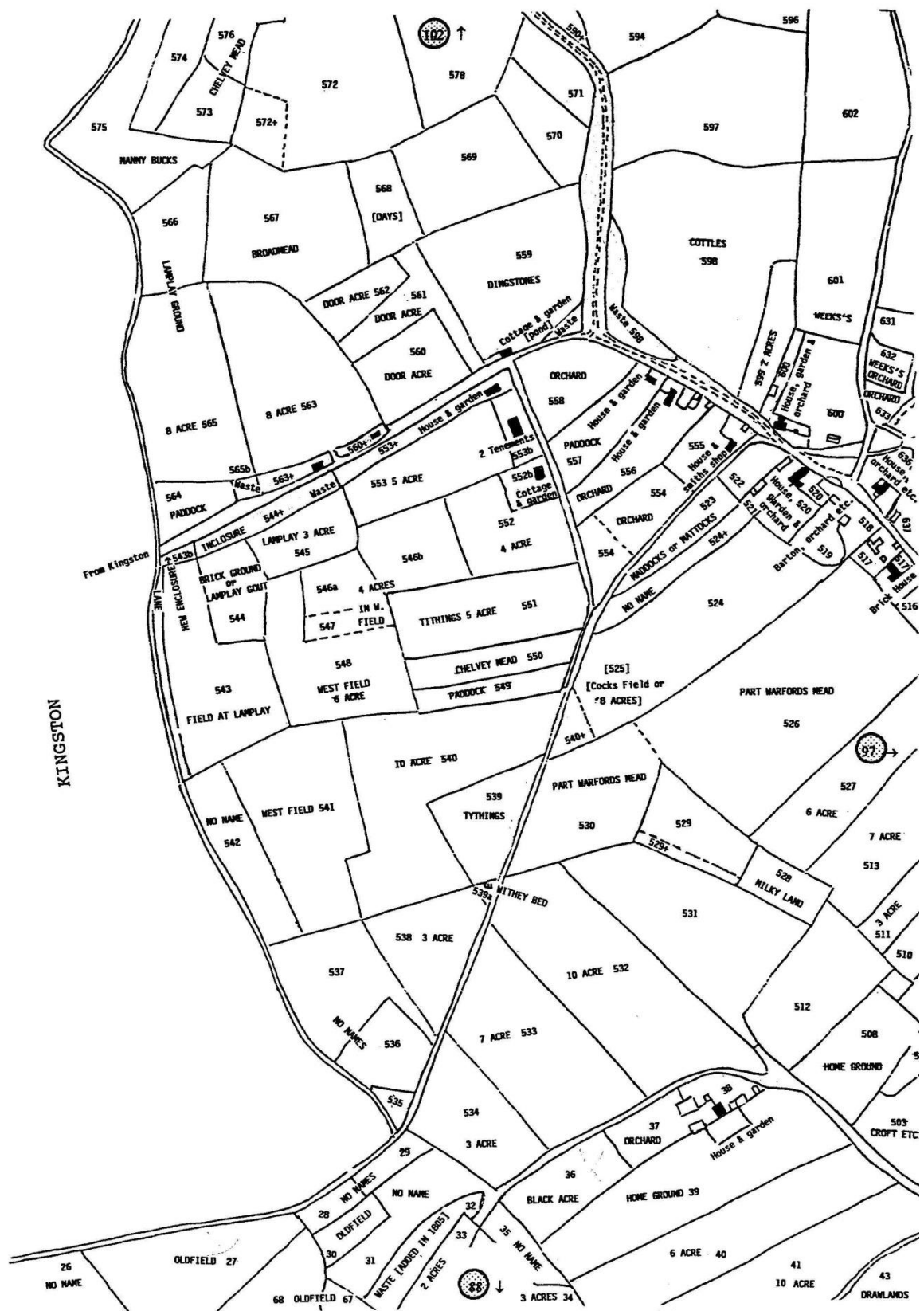




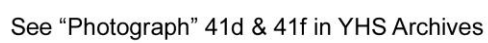


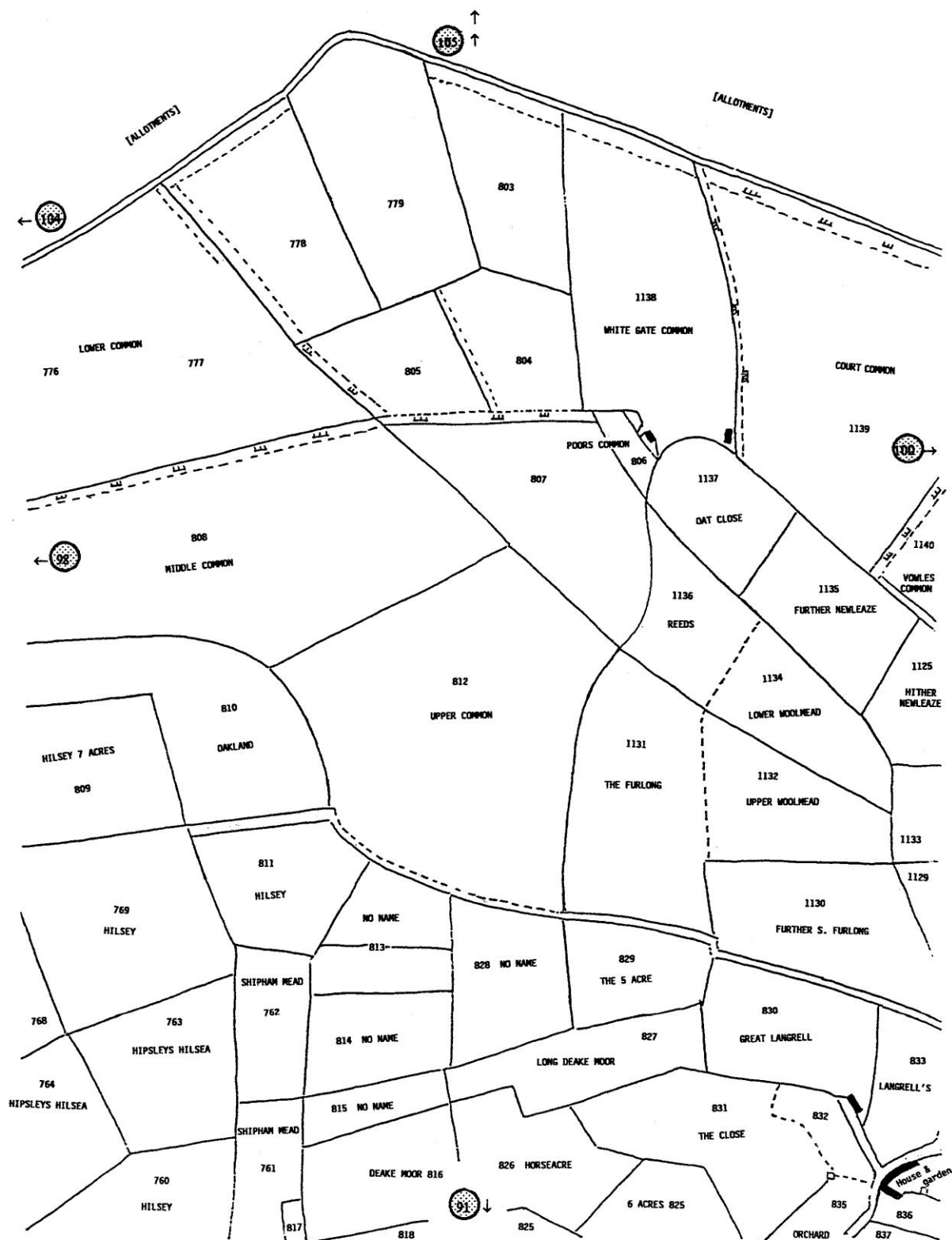
HORSECASTLE

See "Photograph" 41j & 41k in YHS Archives

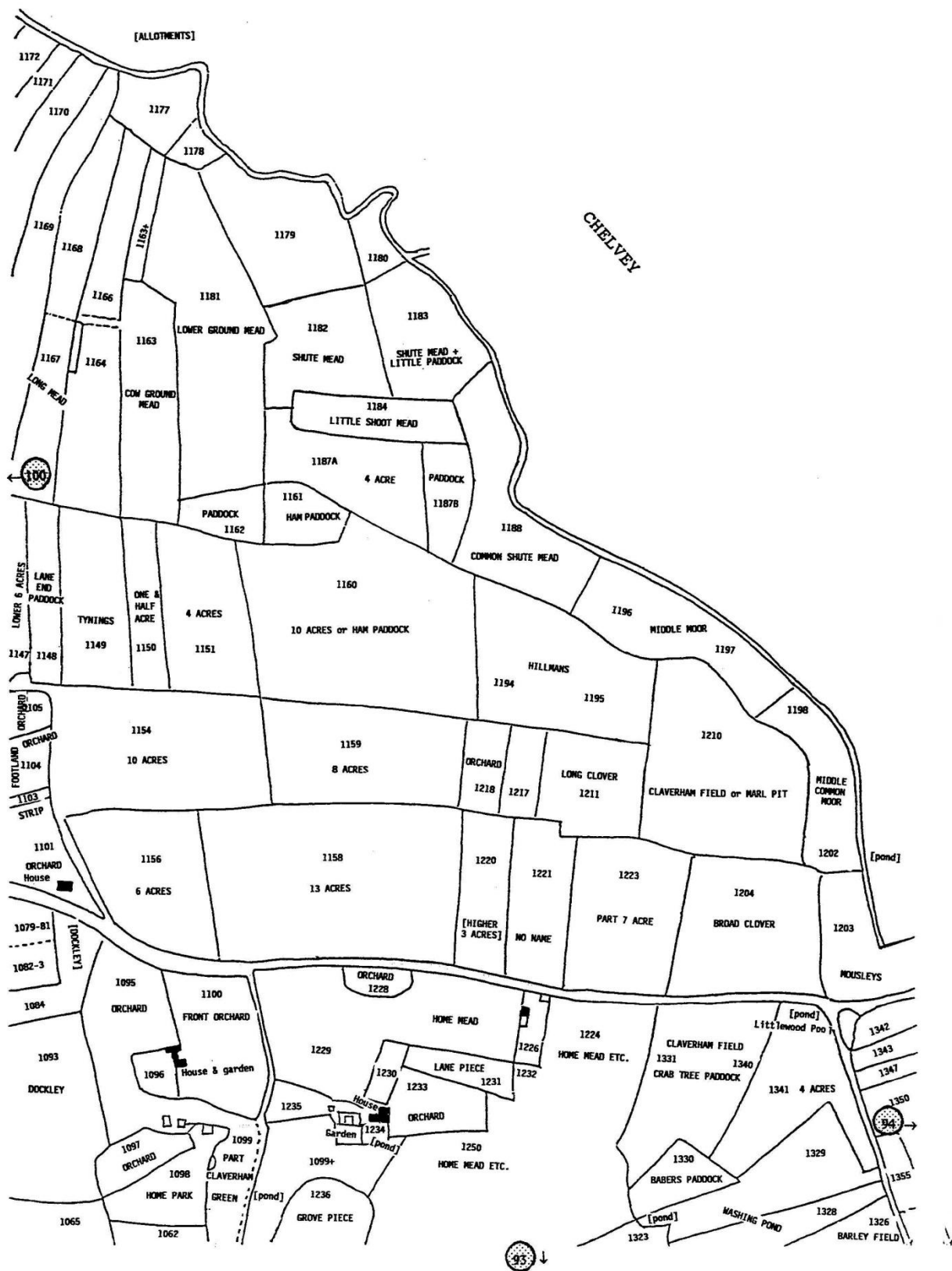




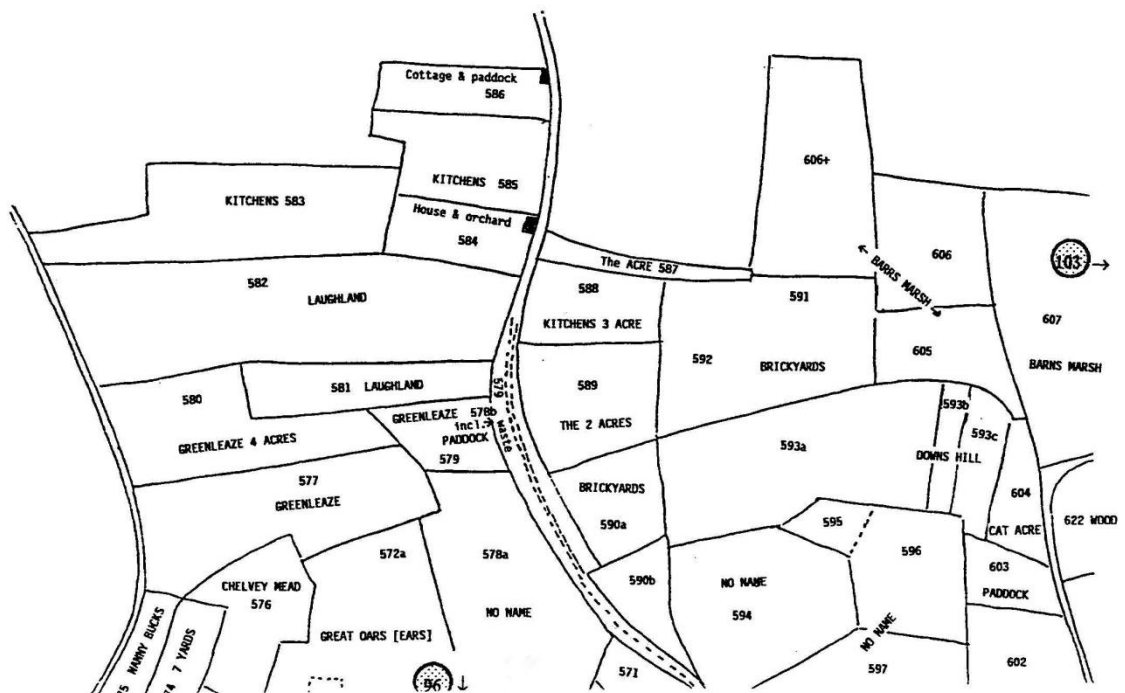


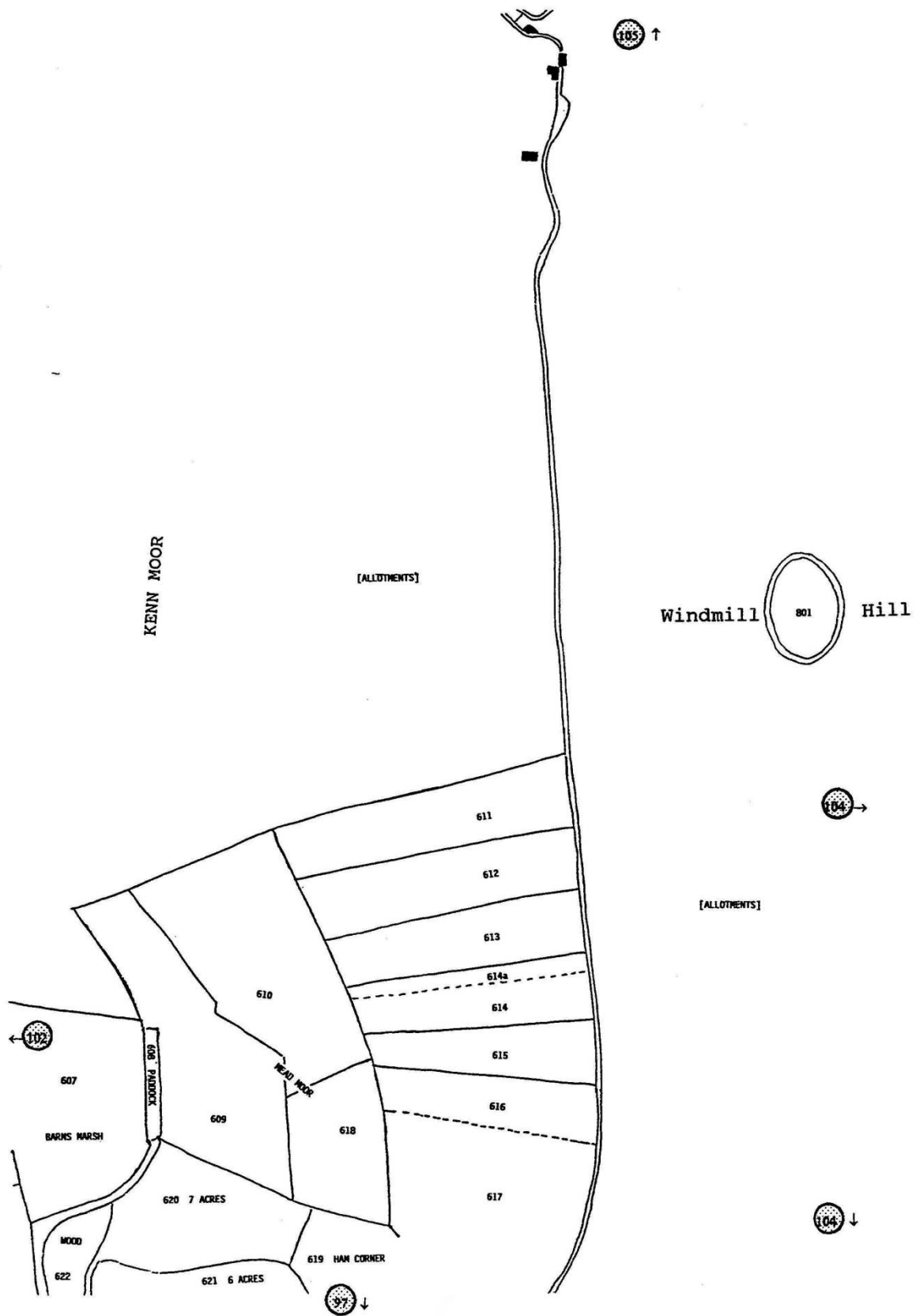


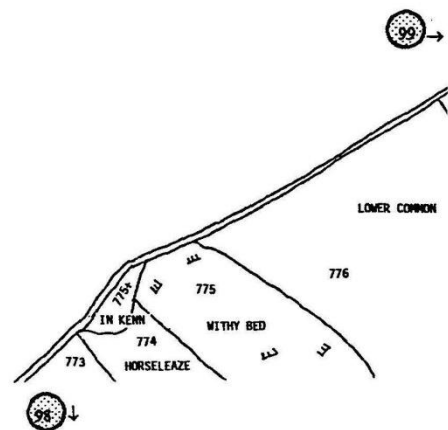
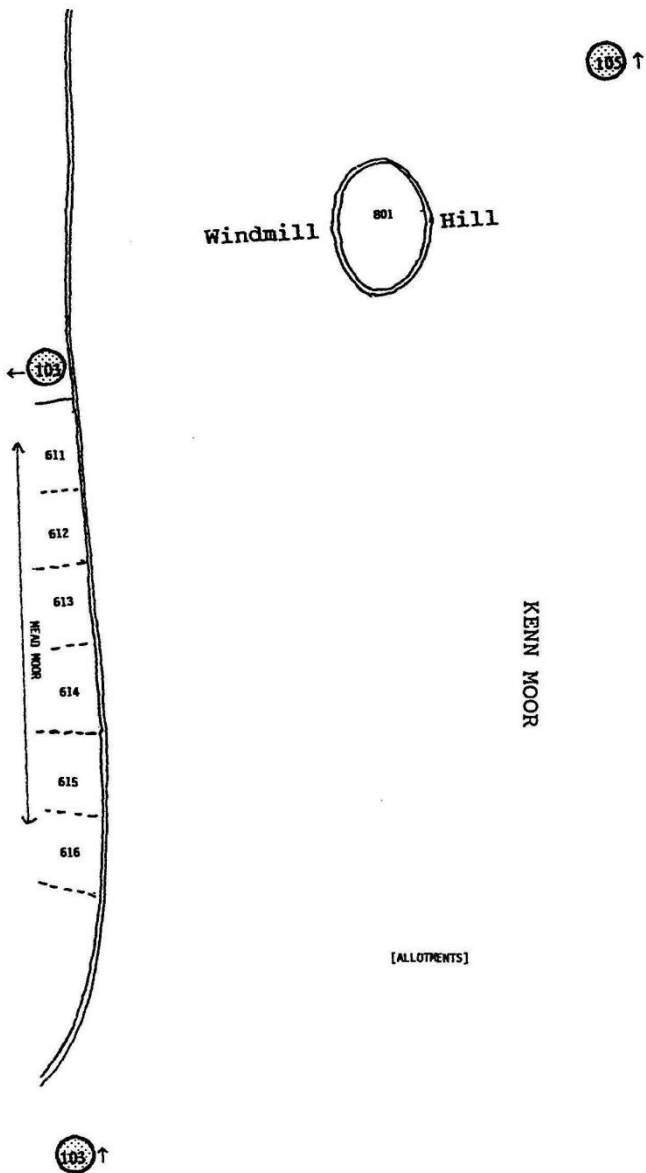
See "Photograph" 41d, 41e & 41f in YHS Archives



[ALLOTMENTS]





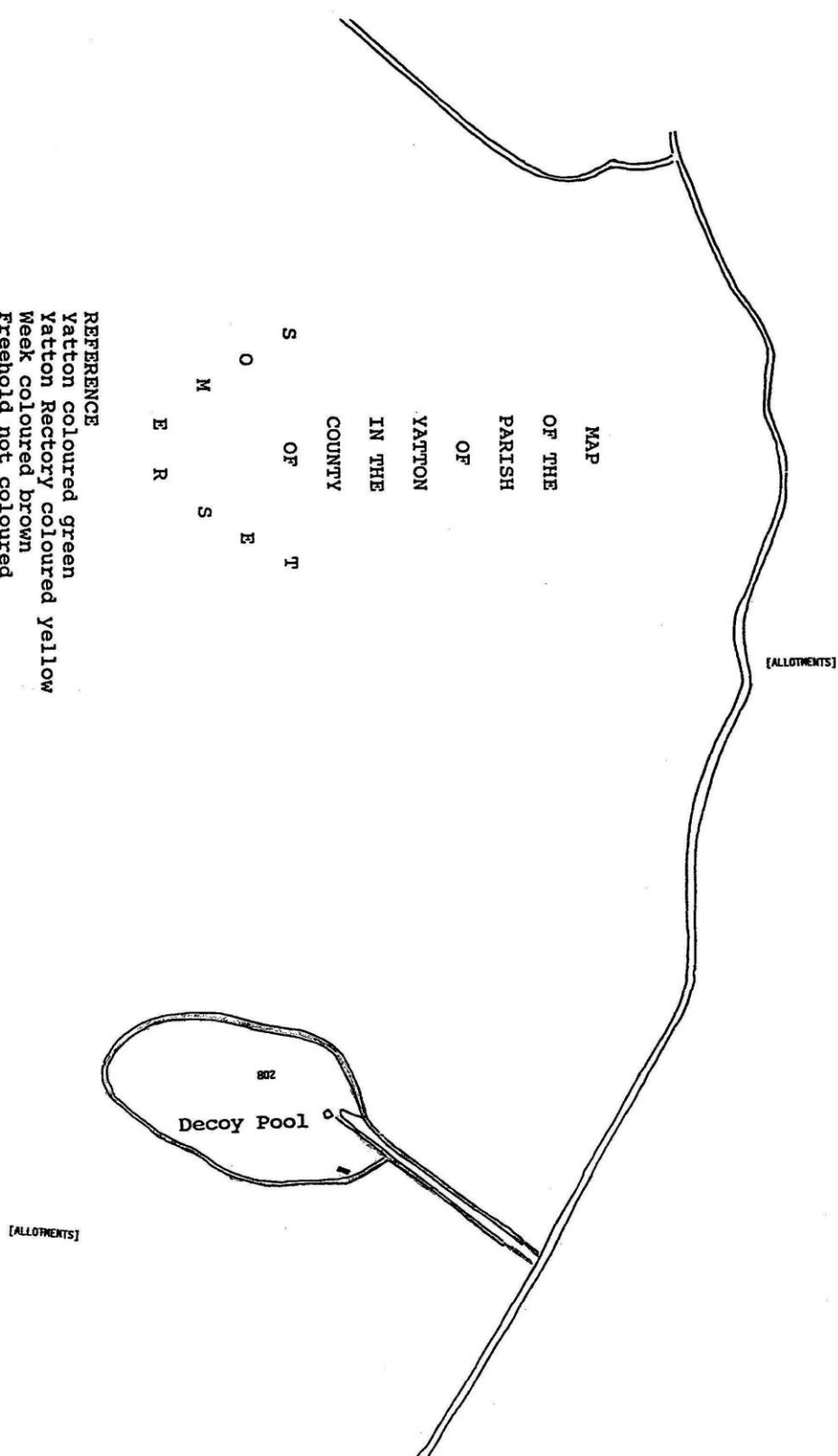


103 ↓

REFERENCE
Yatton coloured green
Yatton Rectory coloured yellow
Weak coloured brown
Freehold not coloured
The red numbers refer to the leases [not transcribed]
The black ditto refer to the Survey
[Colours of the map were so faded that it was not possible
to make an accurate copy]

104 ↓

105 ↓



INDEX

Abbreviations	v
Albert Villas, 99-101 Claverham Road	23
Alma Cottage, 103 Claverham Road	23
Apple Acre, Main Road, Cleeve	65
Apple Tree & Pear Tree Cottages, 24 Church Road, Yatton	14
1,3,5 & 7 The Avenue, Yatton	27
9 & 11 The Avenue, Yatton	29
13 The Avenue	29
Barberry Farm, 128 High Street, Yatton	16
Barns	2,30-33,57-58,62,64,67,77
Barton, Horsecastle, semi-circular row behind Crossways House. (D)	6
Barton, Horsecastle, 2 semi-detached houses behind above houses. (D)	6
Barton 21 High Street, Yatton	26
Batch, Cleeve	70,77
Beeches, 135 High Street, Yatton	28
Bell Inn, High Street, Yatton	11
Bellevue/Station House, Station Road, Yatton	25
Bellevue Cottage, site of. (D)	5
Bellevue, cottage on site of railway line. (D)	6
Benilands/Beamlands, Biddle street, Yatton Moor. (D)	7
Benilands, house adjoining Benilands. (D)	7
Bickley & Bickley Cottage, Rhodyate Hill, Main Road, Cleeve	61
Bickley, medieval building in orchard. (D)	60
Bickley Enclosures	77
Biddle Street, Yatton, two cottages IM. Side & opposite Church Road. (D)	7
Bishops Farm, Bishops Road, Claverham	13
Bishops Farm, (old farm), Bishops Road Claverham. (D)	1
11 Bishops Road, Rose Cottage, Cleeve	62
Bishops Road, Elmdale, Claverham, near Court de Wyck School	26
Bishops Road, Elm View, Cleeve. N. of Corner shop	66
Bishops Road, Glenside, Cleeve	64
Bishops Road, Corner shop by Main Road, Cleeve	64
Bishop Road, Uggines Cottage on site of shops, Cleeve. (D)	59
Bishopswell, 85 Claverham Road	23
Bishopswell Farm, 67 Claverham Road	23
Boundaries	33,34,56-57
Boundary Cottage, Binhay Road, Yatton	18
Bowling Green & Keepers Cottage, Cleeve Hill. (D)	60
Box Bush Farm/Culliford, Northend Road, Yatton	18
Box Bush Farm, house and smiths shop on W. Side. (D)	3
Box Cottage, Cleeve Hill Road, cottage on site of. (D)	58
Box Cottage, Cleeve, near Brockley Boundary	66
Box Tree Cottage, 8 High Street, Claverham	20
Brandon House, 32 High Street, Yatton	24
Brendon, 20 High Street, Yatton	27
Brick House Farm, Northend	24
Bridges	34-35

(D) = demolished

Bridge House, Kingston Bridge	18
Bridge House Farm, Kenn Moor Gate	14
Bridge House Farm, cottage to the N. of. (D)	2
Bridge House Farm, cottage on/near site of. (D)	2
Bridge Inn, Kingston Bridge	11
Bridgefoot Farm, Kingston Bridge	22
Brockley Cottage, 183 Main Road, Cleeve	65
Brockley End Cottage, 179 Main Road, Cleeve	65
Brockley End/Park View, Cleeve	64
Brockley Way, cottage S. side of Claverham Green Farm. (D)	3
Brook/Hunts Farm, Hunts Lane, Claverham	16
The Brow, Wemberham/Horsecastle Farm Road. (D)	5
Burnt Cottage in Henley Wood, Wood Lane. (D)	7
Burnt House Barton, Northend. (D)	3
Burnt House Tenement, E. of Chestnut Farm, Northend. (D)	9
Butchers Arms Inn, High Street, Yatton	11
Byways, Cleeve Hill Road	66
Byways Cottage, Old Forge, Kingston Bridge	22
Cadbury Farm, Cadbury Farm Road	25
Cadbury Hill	39
Cadbury/Henley Lodge, site of Henley Park, Yatton. (D)	1
Cadet Hall, 26 High Street, Yatton	13
Caerleon/Stowe House, 126 High Street, Yatton	28
Carpet Shop, 19 High Street, Yatton	26
Cartref, Lower Claverham, opposite Clarence House	20
Castle Villa, 24 Horsecastle Close	21
Catholic Church, Claverham Road	10
Causeway House, Causeway, Yatton	13
Cenarth, 143 High Street, Yatton	29
Channel View/Goblin Coombe Farm, Cleeve	61
Chapel, Horsecastle	10
Chapel, Methodist, Claverham	10
Chapel, Methodist, Yatton	10
Chapel House, High Street, Yatton. (D)	5
Chapel Lane, Claverham, 1 & 2 Copse Cottages	18
Chapel Lane, Cleeve, cottage by bend in Road. (D)	57
Chapels in Yatton Churchyard. (D)	11
Cherry Grove Farm site of, Cherry Grove, Yatton. (D)	4
Chescombe House & butchers shop site, super-market car park. (D)	4
6 Chescombe Road, Greenfield Cottage, Yatton	29
37 Chescombe Road, corner of Binhay	18
Chescombe Road, cottage on site of the Mount. (D)	6
Chescombe Road, two cottages. (D)	7
Chestnut Farm, Streamcross, Claverham	15
Chestnut Farm/Rose Farm, Northend	16
Chestnut View, near Park Farm, Northend	16
Chilton House/Tutchers Farm, 114 High Street, Yatton	27
Church, Free, Claverham	10
Church, Holy Trinity, Cleeve	67

(D) = demolished

Church, St Mary's, Yatton	10
Church Cottage, 10 Church Road, Yatton	14
Church Farm, Main Road, Cleeve	65
Churches Farmhouse, site of 147/9 High Street, Yatton. (D)	7
Church House, Church Road, Yatton	12
Church Road, Yatton,, cottages against churchyard wall. (D)	2
2 Church Road, Glebe Cottage, Yatton	13
4 Church Road, Mendip Cottage, Yatton	14
2 & 4 Church Road, Yatton, 2 cottages on site of. (D)	2
6 Church Road, Yatton, Twill Cadno	14
6 Church Road, Yatton, 2 cottages on site of. (D)	2
8 Church Road, Yatton, School House	13
10 Church Road, Yatton, Church Cottage	14
12 Church Road, Yatton	13
14 Church Road, Yatton cottage on site of. (D)	2
16 Church Road, Yatton, Yeo Cottage	13
17 Church Road, Yatton, Church House	12
18 Church Road, Yatton	14
20 Church Road, Yatton, Spring Cottage	14
21 & 23 Church Road, Yatton, site of two cottages. (D)	2
22 Church Road, Yatton, Lilac Cottage	14
23 Church Road, Yatton, Apple & Pear Tree Cottages	14
24 Church Room, Brockley Way, Claverham. (D)	11
25 Church View, 36 High Street, Yatton	27
Church View Cottage, The Glebe, Yatton	13
Clarence Cottage, 132 Claverham Road	24
Clarence House, Lower Claverham	25
Claverham Cottage, part of Claverham House	15
Claverham Cottage Farm	19
Claverham Court	17
Claverham Farm, Streamcross	15
Claverham Farm, Streamcross, house to N. of. (D)	3
Claverham Green Farm	14
Claverham Green Farm, ruin to NE of. (D)	3
Claverham House, Streamcross	15
Claverham Manor Farm	15
Claverham Post Office, High Street	19
1 Claverham Road, Holly Bank	22
7 & 9 Claverham Road	22
11 Claverham Road, Stowey Lodge	22
35 & 37 Claverham Road	22
43 & 45 Claverham Road	22
47 Claverham Road, Parsons Cottage	22
49 Claverham Road	22
51 Claverham Road	22
58 & 60 Claverham Road	25
62 Claverham Road, Eastern Cottage	25
66 Claverham Road	25
67 Claverham Road, Bishopswell Farm	23

(D) = demolished

76 Claverham Road	25
83 Claverham Road	23
85 Claverham Road, Bishopswell	23
87 Claverham Road, The Cottage	23
89 Claverham Road, Moor Cottage	23
91 Claverham Road, Woodleigh	23
93 Claverham Road, Henleigh	23
95 & 97 Claverham Road	23
99 & 101 Claverham Road, (Albert Villas, Woolmoor/Cotswold Cottages)	23
103 Claverham Road, Alma Cottage	23
105 Claverham Road, Fern Cottage	23
107 & 109 Claverham Road	23
115 & 117 Claverham Road	23
130 & 132 Claverham Road, Clarence Cottage	24
134,134a, 136, 138 & 140 Claverham Road	24
149 & 151 Claverham Road, Harvard & Radnor	23
157,159 & 161 Claverham Road	23
160 Claverham Road, Streamcross Villa	23
177 & 179 Claverham Road, Streamcross	26
Claverham Stores, 16 High Street	15
Claverham Vicarage, Brockley Way	15
Claverham Waterworks House, Chapel Lane	13
Cleeve Chapel, Cleeve Hill Road	67
Cleeve Church, cottage opposite. (D)	58
Cleeve Church, cottage W. of. (D)	59
Cleeve Cottage, Main Road	65
Cleeve Court	60
Cleeve Court Farmhouse	63
Cleeve Hall, Cleeve Hill Road	61
Cleeve Hill/Main Road, cottage on corner of. (D)	58
Cleeve Hill Road, cottage at junction of road to Ivy Cottage. (D)	57
Cleeve House, Meeting House Lane, (D)	57,62
Cleeve House, Meeting House Lane, cottage NE of. (D)	60
Cleeve Nurseries, Main Road	62
Cleeve Post Office, Main Road	64
Cleeve School, Plunder Street	63
Cleeve Toot	70
Clements Coal office, 140 & 142 High Street, Yatton	28
Clevedon View, 20 High Street, Claverham	18
Clifford Villa, 27 High Street	28
Coffee House, Main Road, Cleeve	65
Coma House, 4 High Street, Claverham	26
Combe Lodge, High Street, Yatton/Henley Lane	13
Commons	39,70
1 & 2 Copse Cottages, Chapel Lane, Claverham	18
Corner House, 35 & 37 High Street, Yatton	24
Corner Shop, Bishops Road/Main Road, Cleeve	64
Cotswold, 99 Claverham Road	23
Cottage Farm, Claverham/Ciaverham Cottage Farm	19

(D) = demolished

Cottage in field near Brockley Boundary, Cleeve. (D)	60
The Cottage, 87 Claverham Road	23
The Cottage, 100 High Street, Yatton	20
The Cottage, Kingston Bridge, behind Bridge Inn	22
Court de Wyck House	15
Court de Wick Chapel	10
Court de Wyck Cottages, High Street, Claverham	20
Court Farm/Forbery/Vorbry, Chescombe Road	18
Court House Farm/High House, on site of super-market, Yatton. (D)	1
Coxe's Cottage, Goblin Combe, Cleeve, (D)	57
Coxe's Cottage, Cleeve Hill Road	66
Croft at Park Farm	77
Crosses	44
Crossways House, corner of Horsecastle/Northend Road	26
Crossways House, semi circular row behind. (D)	6
Crossways House, two cottages behind semi-circular row. (D)	6
Cullifords/Box Farm, Northend Road	18
Dovecotes	44,77
Duck Cottage, S. of Lampley Farm, Kingston Bridge	22
Dunsters in Harvey's Breach, house on site of Dunster Road, Claverham	9
Horsecastle Farm, Horsecastle Road	17
Eaglesfield/Westaway House, 2 High Street, Yatton	24
The Eagles/Rectory Cottage, on site of 127 High Street, Yatton	5
East Hewish Farm	30
East Hewish Farm, site of house SW. of. (D)	8
East Hewish, The Elms	30
East Hewish, ruin by Little Elm. (D)	8
East Hewish corner, house at. (D)	8
Eastern Cottage, 62 Claverham Road	25
Edwards' Butchers, 8 High Street, Yatton	27
Elborough Nurseries between Chescombe Road & Derham Park	15
1-6 Elborough Avenue, Yatton	21
43-46 Elborough Avenue, Yatton	21
Eimdaie, Bishops Road, Claverham near Court de Wyck School	26
The Elms, East Hewish	30
Elm View, Bishops Road, Cleeve	66
Enclosures & Earthworks	40,69-71,77
Evergreen, Main Road, Cleeve	66
Farm Buildings	30-33,57,58,62-67,77
Fern Cottage, 105 Claverham Road	23
Ferndale Villas, 41 & 43 Horsecastle Close	21
Firebox/Railway/Great Western Inn, Yatton Station	11
Fish shop, 45 High Street, Yatton	28
Flower shop, 39 High Street, Yatton	28
Folly, Cleeve Hill Road, Cleeve, cottage on site of. (D)	57
Ford/Home Farm on road to Kenn Moor Gate	17
Forbery/Court Farm, Chescombe Road	18
Forges	42,59,66
Fox Cottage, 7 Northend	21

(D) = demolished

Framptons/Roddymead in Yatton Marsh. (D)	8
Francis Terry's house. (D)	3
Friends' Meeting House, Meeting House Lane, Cleeve	10
Frithwood Field, cottage on site of. (D)	29
Frost Hill, Ivydale	29
Frost Hill, Lestrem House	29
Frost Hill, Old Sweet shop	29
The Glebe, Church View Cottage, Yatton	13
The Glebe, lockup, stable & schoolroom by Yatton churchyard wall. (D)	1
The Glebe, Prebendal House, Yatton	13
Glebe, six cottages facing High Street, Yatton. (D)	1
Glebe, 2 tenements facing High Street, Yatton near Causeway. (D)	1
Glebe, 3 cottages facing Causeway House. (D)	1
Glebe, colliage in Middle Row. (D)	9
Glebe Cottage/Corner shop/house, 2 Church Road, Yatton	13
Gienside, Bishops Road, Cleeve	64
Glenviiiie House, 118 High Street, Yatton	28
Goblin Combe, cottage at entrance to Combe, N. side. (D)	60
Goblin Combe Farm & Cottage, Cleeve	61
Goblin Combe House, Plunder Street, Cleeve	62
Goblin & Rose Cottages, Main Road, Cleeve	66
Goviers Orchard, cottage near Goblin & Rose cottages. (D)	59
The Grange, Main Road, Cleeve	65
The Grange, Main Road, Cleeve, cottage and forge on site of. (D)	59
Grange Farm/The Grange, Horsecastie	16
The Grange/Grange Farm, Northend	17
The Grange, West Hewish	30
Green Farm, Meeting House Lane, Cleeve	19
Greenfield Cottage, 6 Chescombe Road, Yatton	29
Green Lanes	38-39,68-69
The Grey House, 38 High Street, Yatton	27
Grove Farm, Claverham	14
The Grove, Main Road, Cleeve	65
The Grove, Main Road, Cleeve, cottage & forge near site of. (D)	59,60
Ham Farm, Northend/Kingston Bridge	17
The Hardings, Jasmine Lane, Claverham	20
Hardman's, 16 High Street, Claverham	15
Harvard & Radnor, 149 & 151 Claverham Road	23
Henieigh, 93 Claverham Road	23
Henley Cottage/Henley Stores, Henley Lane	29
Henley Farm	25
Henley Farm, cottage behind	25
Henley Farm, 2 cottages in Henley Wood orchard	25
Henley Lane, burnt cottage in wood. (D)	7
Henley Lane, cottage near path, site of. (D)	7
Henley/Cadbury Lodge, site of Henley Lodge, Yatton. (D)	1
Henley Wood Cottage, Wood Lane	30
Hereward House, Northend	21
High House, Court House Farm, High Street, Yatton. (D)	1

(D) +demolished

2 High Street, Claverham, Post-office (closed 2009)	19
6 High Street, Claverham, Yew Tree House	20
4 High Street, Claverham, Coma House	26
8 High Street, Claverham, Box Tree House	20
High Street, Claverham, site of two cottages to the N. of. (D)	9
High Street, Claverham, Streamside	19
13 & 15 High, Street, Claverham, No 15 is Pax Cottage	19
1.6 & 18 High Street, Claverham Stores, Little Cottage & Hardman's	15
17 High Street, Claverham, Lawston, corner of Chestnut Drive	18
17 High Street, Claverham, house on the site of. (D)	4
23 & 25 High Street, Claverham, shed between these houses	31
27 & 29 High Street, Claverham, house on site of. (D)	4
High Street, Claverham, Ivy Cottage. (D)	20
High Street, Claverham, Prospect Cottage. (D)	4
High Street, Claverham	20
High Street, Claverham, Oldfield Cottage	18
High Street, Claverham, Clevedon View	18
47 High Street, Claverham. Holly Cottage	20
High Street, Yatton, cottage on site of Grassmere Road, (D)	7
High Street, Yatton, Chapel Cottage, on site of Methodist car park, (D)	5
High Street, Yatton, Chescombe House, site of supermarket car park. (D)	4
High Street, Yatton, Combe Lodge	13
High Street, Yatton, cottage corner of The Ridge, site of Laurel Farm. (D)	6
High Street, Yatton, Vicarage on site of Weir Lane & 40 High Street (D)	1
High Street, Yatton, Westaway House	24
High Street, Yatton, Rock House & Cottage	23
High Street, Yatton. (D)	6
High Street, Yatton, WoodClose/Paladyne House	27
8 High Street, Yatton, Edward's butchers	27
10 High Street, Yatton, Rose Cottage	26
High Street, Yatton, shop adjoining	26
High Street, Yatton, Bell inn (converted to shops)	11
High Street, Yatton, The Laurels	26
14 High Street, Yatton	27
16 High Street, Yatton, Norwood	27
High Street, Yatton, Hill's Furnishing shop	26
High Street, Yatton, Brendon Cottage	27
High Street, Yatton, The Barton	26
High Street, Yatton, Tutt's Old Shop	27
High Street, Yatton, Orchardleigh	27
High Street, Yatton, Orwell Cottage	27
High Street, Yatton, Cadet Hall	13
& 29 High Street, Yatton, Clifford Villas & Pullins	28
30 High Street, Yatton, Little Paddocks	24
High Street, Yatton, Brandon House	24
High Street, Yatton, by Causeway House, Old Jewellers, Box Cottage	28
High Street, Yatton, Lower House	24
& 37 High Street, Yatton. Corner shop, private house by 2004	24
High Street, Yatton, Church view	27

(D) = demolished

39 High Street, Yatton, Flower shop	28
41 & 43 High Street, Yatton	28
37 High Street, Yatton, The Mount. (D)	6
38 High Street, Yatton, The Grey House	27
45 High Street, Yatton, Fish shop	28
46 High Street, Yatton, Penleigh Cottage	26
47 High Street, Yatton	28
48 High Street, Yatton, Infants' School. Yatton Library by 2008	12
50 & 52 High Street, Yatton, Optician	20
53 High Street, Yatton	26
53 High Street, Yatton, house on the site of. (D)	6
81 High Street, Yatton, The Hollies	28
86 High Street, Yatton, Myrtle Cottage	13
88 High Street, Yatton, 2 Ivy Cottage	27
89 High Street, Yatton, Larchrmount Hall	22
90 High Street, Yatton, N. of Yatton Hall	20
91,93,95,97 & 99 High Street, Yatton	28
92 - 98 High Street, Yatton, two cottages on the site of. (D)	4
100 High Street, Yatton, The Cottage	20
101,103,105,107 & 109 High Street, Yatton	28
112 High Street, Yatton	28
114 High Street, Yatton, Chilton House/Tutcher's Farm	27
116 High Street, Yatton, Rose Lynn	28
118 High Street, Yatton, Glenville House	28
120 High Street, Yatton, The Old Post Office	29
123 High Street, Yatton, The Lodge	28
126 High Street, Yatton, Stowe House/Caerleon	28
128 High Street, Yatton, Barberry Farm	16
135 & 137 High Street, Yatton., The Beeches & Nithsdaie	28
139 & 141 High Street, Yatton	29
140 & 142 High Street, Yatton, Clements Coal Office	28
143 & 145 High Street, Yatton, Cenarth & Linden	29
143 & 145 High Street, Yatton, two cottages & stable on site of. (D)	7
147 & 149 High Street,. Yatton, Loaders old shop	29
147 & 149 High Street, Yatton, site of Church's Farm. (D)	7
155 High Street, Yatton, Linden House	27
157 High Street, Yatton, Somerset House	30
157 High Street/Grassmere Road, Yatton, cottage on site of. (D).	7
159 High Street, Yatton, Woodcliffe	29
161 High Street, Yatton, Oakleigh	29
165 High Street, Yatton, Laurel Bank	29
Hill's Furnishings, 19 High Street.. Yatton	26
Hillman's Tenement, Claverham, site of. (D)	3
Hillsea, cottage beyond Mud Lane. (D)	3
Hillview Cottages, 17/19/21 Northend	21
Hillview Farm, Ciaverham, near the railway line	14
Hillview Terrace, 23 & 25 Northend	21
The Hollies, 81 High Street, Yatton	28
Hollowmead, five cottages shown on 1840 map. (?D)	24

(D) = demolished

Holly Bank, 1 Claverham Road	22
Holly Cottage, 47 High Street, Claverham	20
2 Hollowmead, Rose Cottage by farm, Claverham	25
Hollowmead, cottage behind Henley Farm	/s
Holly Cottage, by Yatton Hall, High Street. (D)	2
Holly Cottage, Cleeve Hill Road, cottage on site of. (D)	59
Holly Cottage, Cleeve Hill Rd, cottage between Holly & Coxes. (D)	59
Holly Lodge Farm, Wemberham Lane, by old gas works. (D)	5
Home Farm/Ford Farm, Claverham	17
Home Farm, Horsecastle	26
Home Farm, Lower Claverham, building N. of. (D)	6
The Homestead, Cleeve Hill Road	58
Hope Farm, Kenn Road	17
Horsecastle/Wemberham Lane, The Brow. (D)	5
Horsecastle Common, 2 cottages W. Side of Horsecastle Farm Road. (D)	9
Horsecastle, cottage on SE. Side of Osmond Bridge. (D)	3
Horsecastle. The Lawns. (D)	6
Horsecastle Close, cottage on N. side. (D)	9
1 & 4 Horsecastle Close, Longhouse	21
16 Horsecastle Close, Northview	21
18 Horsecastle Close	32
19,21 & 23 Horsecastle Close. (D)	5
24 Horsecastle Close, Castle Villa	21
25,27,29,31,33,35,37 & 39 Horsecastle Close	21
25-39 Horsecastle Close., cottage on site of. (D)	5
30 Horsecastle Ciose, barn converted to a house	32
32 Horsecastle Close, Old Chapel	10
41 & 43 Horsecastle Close, Ferndale Villas	21
77 Horsecastle Close, adjoining Crossways House	26
Horsecastle/Beehive Farm, Horsecastie Farm Road	17
Horsecastle Farm Road, house on E. side, S. of Macquarie Farm. (D)	9
Horsecastle Farm Road, cottage on N. side. (D)	9
Horsecastle Fm Road, cottages E. side of June. Wemberham Lane. (D)	9
Horsecastie Farm Road, house on NE. Side of Macquirie Farm. (D)	8
Horsecastle Farm Road, Rose Cottage (site of new chapel). (D)	5
42 Horsecastle Farm Road, Southview	21
Horsecastle Old Chapel, 32 Horsecastle Close	10
Hunts Lane, Claverham, Hunts/Brook Farm	16
Hunts Lane, Claverham, cottage with water mill. (D)	3
Hunts Lane, Claverham, Meadmill Cottage & one other cottage. (D)	3
Hunts Lane, Claverham, cottage at Westmead Rhyne. (D)	3
Hypsleys, on Hilsey. (D)	9
Industries	41-43,55,71-73
Index	106-121
Infant School/Library, 48 High Street, Yatton, cottages on site of. (D)	2
Inns	11
Iona, 181 Main Road, Cleeve	65
Ivy Cottage, 36 High Street, Claverham	20
Ivy Cottage, Cleeve Hill	63

(D) = demolished

2 Ivy Cottage, 88 High Street, Yatton	27
Ivydale, Frost Hill	29
Jasmine Farm, Jasmine Lane, Claverham	24
Jasmine Lane, Ciaverham, house S. & opposite Old Farm	20
Jasmine Lane, The Hardings, Claverham	20
Jasmine Lane, Lower Farm/Old Farm, Claverham	15
Keepers Cottage, 177 Main Road, Cleeve. (0)	59,66
Kenn Moor Gate, Bridge House Farm	14
Kenn Moor Gate, cottage N. of Laurel Bank. (D)	3
Kenn Moor Gate, Stonehurst Cottage	14
Kenn Moor Gate, Stonehurst Batch Cottage	14
Kenn Moor Gate, Laurel Bank/Pascal House	19
Kenn Moor Gate, two tenements on site of Laurel Bank. (D)	4
Kenn Moor Gate, cottage at (D)	s
Kenn Moor Gate, cottage S. End of White Gate Common. (D)	9
Kenn Road, Walnut Tree Farm	30
Kenn Road, house N. of Walnut Tree Farm	30
Kenn Road, Greenacres/Unique Farm	30
Kingswood	40
Kingswood, cottage at the junction of five paths, NE. of Woolmers. (D)	58
Kingswood, cottage at top of Garrett's path by boundary stone. (D)	60
Kingston Bridge, Bridge Inn	1.1
Kingston Bridge. Bridgefoot Farm	
Kingston Bridge, Byways Cottage/Old Forge	22
Kingston Bridge, cottage opposite Bridgefoot Farm. (D)	J
Kingston Bridge, The Cottage by Bridge House	22
Kingston Bridge, Duck Cottage S, of Lampley Farm	22
Kingston Bridge, Lampley Farm	22
Kingston Bridge, smiths' shop at. (D)	3
Knapp's Cottage, near Cleeve Court. (0)	58
Lampley Farm, Kingston Bridge	22
Lampley Road, Primrose Cottage	22
Lampley Road, Roselea Cottage	22
Lampley Road, cottage on N. side of. (D)	5
Larchmount Hail, 89 High Street, Yatton	22
Laurel Bank & outhouse, Yatton	29
Laurel Bank/Pascal House, Kenn Moor Gate	19
Laurel Farm, Lower Ciaverham	16
Laurel Farm corner of High Street/The Ridge, Yatton. (D)	6
Laurel Terrace, Yatton	18
Laurels, 12 High Street, Yatton	26
Lavender Cottage, Main Road, Cleeve, opposite turning to Bishops Road	66
Lawns, Horsecastle. (D)	6
Lawston, 17 High Street, Ciaverham	18
Lawston, 17 High Street, Ciaverham, cottage on site of. (D)	4
Lestrem House, Frost Hill	29
Letterboxes	45
Lilac Cottage, 22 Church Road, Yatton	14
Lilac Cottage/The Mount, Cleeve Hill Road	63

(D) = demolished

Limekilns	42,71-72
Linden, 145 High Street, Yatton	29
Linden Cottage, Northend	17
Linden House, 155 High Street, Yatton	27
Little Cottage, 16 High Street, Claverham	15
Little Elm, E, Newish, ruin opposite. (D)	8
Little Manor, Main Road, Cleeve	62
Little Paddocks, 30 High Street, Yatton	24
Littlewood Pool House, Littlewood Lane, Cleeve	66
7 Littlewood Lane, Cleeve	67
Lodge, 123 High Street, Yatton	28
Longhouse, 2 & 4 Horsecastle Close	21
Lord Nelson Inn, Main Road, Cleeve	58,67
Lower Claverham, Cartref opposite Clarence House	20
Lower Claverham, Clarence House	25
Lower Claverham, Moor View & Parman	19
Lower Claverham, 1 & 2 Sweet Briar Cottages	25
Lower Farm/Old Farm, Jasmine Lane, Claverham,	15
Lower House, 34 High Street, Yatton	24
Macquarie Farm, Northend Road	16
116 Main Road, Cleeve	65
131 Main Road, Cleeve	66
133 Main Road, Cleeve	62
148 Main Road, Cleeve, Perry Cottage	67
177 Main Road, Cleeve, Keepers' Cottage & Forge, near site of. (D)	59
177 Main Road, Cleeve	66
179 Main Road, Cleeve, Brockley End Cottage	65
181 Main Road, Cleeve, Iona	65
183 Main Road, Cleeve, Brockley Cottage	65
Manor Cottage, West Hewish	30
Manor/West Hewish Farm	30
Manor/West Hewish Farm, earlier farm. (D)	7
Manor Farm, Streamcross, Claverham	15
Maps [map number in brackets under site number = number on map]	iv,78-105
Market Inn. Northend Road	11
Mead Cottage, Cleeve Hill Road	63
Meadmill, two cottages, Hunts Lane. (D)	3
Meadmill, cottage with water mill. (D)	3
Meeting House, Meeting House Lane	10
Meeting House Lane, two cottages at N. end. (D)	10
Meeting House Lane, Green Farm	19
5,7 & 9 Melrose Villas, Northend. (D)	6
Mendip Cottage,, 4 Church Road, Yatton	14
Middle Row, High Street, Yatton, by the Giebe. (D)	9
Mines	41,43,71
Miscellaneous	44-46,55
Moore Cottage. 89 Claverham Road	23
Moorcroft, site of Francis Terry's house. (D)	3
Moor Road, two cottages near corner of Northend Road. (D)	4

(D) = demolished

Moor Road, The Grange/Grange Farm, Horsecastle	16
1 & 2 Moor Road/20 & 22 Northend Road, corner site	20
Moor View/Parman, Lower Claverham	19
The Mount, Cleeve Hill Road	63
Mount, 37 High Street, Yatton. (D)	6
Mud Lane, cottage at W. end of lane, opposite Chestnut Farm. (D)	3
Myrtle Cottage, Main Road, Cleeve	66
Myrtle Cottage, Main Road, Cleeve, cottage to east of (D)	59
Myrtle Cottage, High Street, Yatton	13
National School, Church Road, converted to private accommodation	12
Nelson Inn, Main Road, Cleeve	58
Nithsdale, 137 High Street, Yatton	28
North End Cottage, Northend Road	17
North End Farm, Northend Road	16
Northend Road, Box Bush Farm/Cullifords	18
Northend Road, Brick House Farm	2.4
Northend Road, Burnt House Barton. (D)	3
Northend Road, Castle Villa, Horsecastle	21
Northend Road, Chestnut/Rose Farm	16
Northend Road, Crossways House	26
Northend Road, the Gables	17
Northend Road, Grange Farm	17
Northend Road, Ham Farm	17
Northend Road, Hereward House	21
Northend Road, Linden Cottage	17
Northend Road, Macquirie Farm	16
Northend Road, Melrose Villas. (D)	6
Northend Road, Oldacre	17
Northend Road, Park/Gregory's Farm	16
Northend Road, Park Farm, cottage SE. of. (D)	3
Northend Road, Weeping Ash Farm	16
3 Northend Road, N. side of Market Inn	21
4 & 6 Northend Road	21
5,7,9,11,13 & 15 Northend Road, no. 7 is Fox Cottage	21
17,19 & 21 Northend Road, Hillview Cottages	21
20 & 22 Northend Road	20
23 25 Northend Road, Hillview Terrace	21
27,29 & 31 Northend Road, next to Crossways House	26
Northview, 16 Horsecastle Close	21
Norwood, 16 High Street, Yatton	27
Oakfield, Claverham Green	14
Oakleigh, 161 High Street, Yatton	29
Oldbridge River, house on W. Side. (D)	8
Oldacre, Northend	17
Old Farm, Main Road, Cleeve	62
Old/Lower Farm, Jasmine Lane, Claverham	15
Old/Lower Farm, Jasmine Lane, Claverham, house opposite & S. of. (D)	20
Oldfield Cottage/Lodge, 39 High Street, Claverham	18
Old Inn, Main Road, Cleeve	64

(D) = demolished

Old Inn, Main Road, Cleeve, house on SW. side. (D)	59
Old Inn, Main Road, Cleeve, cottage opposite, (D)	60
Old Post Office, between Millier Road and Main Road, Cleeve	63
Old Post Office, 120 High Street, Yatton	29
Old Rectory, Main Road, Cleeve	67
Old Rectory/Prebendal House, the Glebe/Poundfield	13
Old School House, Plunder Street, Cleeve	
Old Sweet shop, Frost Hill	29
Orchard House, Main Road, Cleeve	64
Orchard House, Cleeve, cottage fish shop on W. side of entrance to. (D)	60
Orchard, Wemberham Lane. (D)	4
Orchardleigh, 24 High Street, Yatton	27
Orwell, 25 High Street, Yatton	27
Osmond Bridge, cottage on SE, side. (D)	3
Oxford Villa/Walnut Bank, Claverham	19
Paladyne House/Wood Close, 6 High Street, Yatton	27
Park, Yatton, Winchester & Yarbury	28
Park/Gregory's Farm, Northend	16
Park Farm, Northend, cottage SE. of farm. (D)	3
Park Lea, Main Road, Cleeve	67
Park Lodge/Brockley End, near Cleeve boundary	66
Park View/Brockley End near Cleeve boundary	64
Parman/Moor View, Claverham	19
1 & 2 Parnell Cottages, Streamcross, Claverham	14
Parson's Cottage, 47 Claverham Road	22
Pascal House/Laurel Bank, Kenn Moor Gate	19
Pax Cottage, 15 High Street, Claverham	19
1 & 2 Pear Tree Cottages, 24 & 26 Church Road. Yatton	14
Penleigh Cottage, 46 High Street, Yatton	26
Perry Cottage, 148 Main Road, Cleeve	67
Perry Farm, Main Road, Cleeve	62
Perry Orchard, Main Road, Cleeve	62
Pilhay Farm, Yatton Moor	19
Ponds	48-49,74-
Post Office, 2 High Street, Claverham (closed 2009)	19
Post Office, Main Road, Cleeve (closed c. 2005)	64
Pound Cottage, Rock Road, Yatton	23
Poundfield	1
Pounds	45,73
Prebendal House, The Glebe, Yatton	13
Primrose Cottage, Bishops Road, Cleeve	67
Primrose Cottage, Lampley Road	22
Prince of Orange Inn, High Street, Yatton	11
Principal Fields	41,70
Prospect Cottage, 37 High Street, Claverham. (D)	4
Pullins, 29 High Street, Yatton	28
Pumps	49-55,76
Radnor, 151 Claverham Road	23
Railways	35

(D) = demolished

Railway, three cottages in Horsecastle, demolished for the railway. (D)	3
Railway, cottage under present line. (D)	6
Railway Hotel, Horsecastle, by station	11
Read's Tenement, Main Road, Cleeve. (D)	60
Rectory Cottage, [129/131] High Street, Yatton. (D)	5
Red May, Cleeve Hill Road	66
References	vi-viii
Rhynes	47-48
The Ridge, Yatton, three groups of two houses	29
Ripple Croft Field, Cottage in field. (D)	58
Rivers	48
Riverside House/Cottage by Little River, Northend	30
Roads	35-39, 68
Rock Cottage, Plunder Street, Goblin Combe, Cleeve	62
Rock House/Rock Cottage, High Street, Yatton	23
Rock Road, terrace, of thirteen houses	25
Roman Villa, Wemberham. (D)	2
Rose Cottage, Bishops Road, Cleeve	62
Rose Cottage, 10 High Street, Yatton	26
Rose Cottage, 2 Hollowmead	25
Rose Cottage, Horsecastle Farm Road. (D)	5
Rose Cottage, West Hewish	30
Rose & Goblin Cottages, Main Road, Cleeve	66
Rose & Goblin Cottages, Main Road, Cleeve, house near site of. (D)	59
Rose Farm, Claverharn	i ;
Rose/Chestnut Farm, Northend	16
Roselea Cottage, Lampley Road	22
Roselynn, 116 High Street, Yatton	28
Rosemary Cottage, West Hewish	30
Rosemary Cottage, West Hewish, cottage S. of. (D)	8
Rugg's Cottage, near Brockley boundary, Cleeve. (D)	58
St Swithin's Chapel, Claverham Court Farm. (D)	10
San Anton by Rose Farm, Claverharn, cottage on site of. (D)	2
School House, 8 Church Road, Yatton	13
Schoolroom against NE. wall of Yatton churchyard. (D)	1
Schools	12, 63
Scout Hut, Main Road, Cleeve. (D)	67
Sheppards on Yatton Moor. (D)	8
Shop on corner of Bishops Road/Main Road, Cleeve	64
Somerset House, 157 High Street, Yatton	30
Southside, White Cottage, Claverham	20
Southview, 42 Horsecastle Farm Road	21
Southview Terrace, Horsecastle, ten houses	21
Spring Cottage, 20 Church Road, Yatton	14
Springs	48, 76
Station Road, Bellevue/Station House	25
Station Road, Bellevue/Station House, cottage on the site of. (D)	5
Stonehurst, Kenn Moor Gate	14
Stonehurst Batch, Kenn Moor Gate	14

(D) = demolished

Stoneleigh/White Cottage, Claverham	20
Stowe House, 126 High Street, Yatton	28
Stowey Lodge, 11 Claverham Road	22
Streamcross, Claverham, Chestnut Farm	15
Streamcross, Claverham House	15
Streamcross, Claverham Farm	15
Streamcross, house N. of Claverham Farm. (D)	3
Streamcross, Claverham, Manor Farm	15
Streamcross, Claverham, 1 & 2 Parnell Cottages	14
Streamcross, Claverham, Rose Farm	15
Streamcross, Claverham, Well Cottage	19
Streamcross Farm, Claverham. (D)	2
Streamcross Villa, 160 Claverham Road	23
Streamcross, 9 High Street, Claverham	19
Styles Field, Cleeve, cottage in field. (D)	60
Styles Field, Cleeve, cottage in field adjoining. (D)	60
Sunnyside, Main Road, Cleeve	66
Sunnyside, Main Road, Cleeve, cottage on site of drive. (D)	59,66
Sunnyside House, E. end of Southview Terrace	21
Surface Finds	46-47,73-74,77
1 & 2 Sweet Briar Cottages, Lower Claverham	25
Tall Trees, W. of Lord Nelson, Cleeve	67
Tutcher's Farm, 114 High Street, Yatton	27
Tutt's Shop, 22 High Street, Yatton	27
Twll Cadno, 6 Church Road, Yatton	14
Ugginses Cottage, on site of Bishops Road shops. (D)	59
Unique Farm, Kenn Road	30
Vicarage, Brockley Way, Claverham	15
Vicarage, on site of 40 High Street & Well Lane, Yatton. (D)	1
Village Hall, Main Road, Cleeve	67
Village Hall, Yatton	11
Vorbery/Court Farm, Chescombe Road, Yatton	18
Walnut Bank/Oxford Villa, Claverham	19
Walnut Tree Farm, Goblin Combe, Cleeve	63
Walnut Tree Farm, Kenn Road	30
Walnut Tree Farm, Kenn Road, house N. of	30
War Memorials	46,77
Water Supplies	47-55,74-77
Waterworks House, Chapel Lane, Claverham	13
Weeping Ash Farm, Northend	16
Weil Cottage, Streamcross, Claverham	19
Well Cottages, Cleeve Hill Road/Chapel Lane, Cleeve	61
Wells	49-55,76
Wemberham Cottage, Little River, Wemberham. (D)	2
Wemberham Lane, cottage between The Brow & Lane. (D)	9
Wemberham Lane, farm at W. end of Lane. (D)	8
Wemberham Lane, Holly Lodge Farm, (D)	5
Wemberham Lane, house at W. end	25
Wemberham Lane, The Orchard. (D)	4

(D) = demolished

Wemberham Lane, Yew Tree House & Cottage	18
Wemberham Roman Villa. (D)	2
Wesleyan Chapel, High Street, Yatton	10
Westaway House/Eaglesfield, 2 High Street, Yatton	24
Westaway House, site of gardener's cottage. (D)	5
Westerly Cottage, West Hewish	30
Westhanger/Old Vicarage, Main Road, Cleeve	64
Westhanger Main Road, Cleeve, cottage NE. of & near road. (D)	58
Westhanger Main Road, Cleeve, cottage S. of & near wood	58
West Hewish, cottage N. of Manor Cottage. (D)	8
West Hewish building under M5 embankment. (D)	9
West Hewish, cottage between new & old roads. (D)	8
West Hewish, site of cottage S. of Rosemary Cottage. (D)	8
West Hewish, The Grange	30
West Hewish, Manor Cottage	30
West Hewish/Manor Farm	30
West Hewish, Old Manor/West Hewish Farm. (D)	7
West Hewish, Rose Cottage	30
West Hewish, Rosemary Cottage	30
West Hewish, Westerly Cottage	30
Westmead Rhyne, cottage near Hunts Lane. (D)	3
White Cottage, Jasmine Lane, Claverham	20
White Gate Common, 3 buildings at the S. end by Kenn Moor Gate. (D)	9
White House, Whitehouse Road, Claverham	24
Winchester, The Park, off the High Street, Yatton	28
Winscombe House, Rhodyate Lane, Cleeve	67
Woodcliffe, 159 High Street, Yatton	29
Wood Close/Paladyne House, 6 High Street, Yatton	27
Woodleigh, 91 Claverham Road	23
Woodleigh, Main Road, Cleeve	64
Woods	39,40
Woodside, Cadbury Country Club	13
Woodside, Cleeve Hill Road	67
Woolmer Cottage, 99 Claverham Road	23
Wornell's Cottage & Limekiln, Cleeve Combe. (D)	59
Yarbury, The Park off The Avenue, Yatton	28
Yatton Hall, High Street, Yatton, rebuilt	2
Yatton Parish Church	10
Yatton, Village Hall	11
Yeo Cottage, 16 Church Road, Yatton	13
Yew Tree Farm, Cleeve Hill Road	62
Yew Tree House, 6 Claverham High Street	20
Yew Tree House & Cottage, Wemberham Lane	18

Unidentified site of Cheyneys, Claverham. (D) (see YHS file SA 48/86)

(D) = demolished